



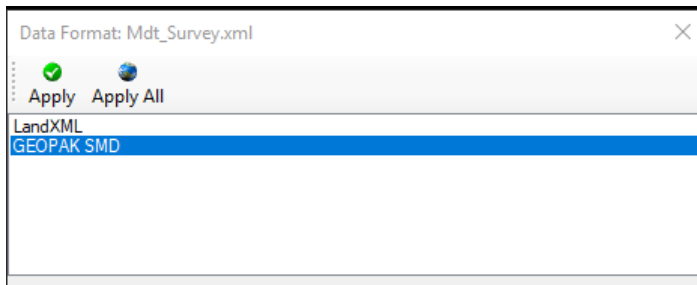
Application Support Guide

Application/Tool(s): Power GEOPAK V8i SS10
Version(s): 08.11.09.918
Environment(s): OpenRoads (Enhanced) Workspace
Released/Revised: 8/30/2021

DATA FORMAT SELECTION

ISSUE:

When opening DGN files with OpenRoads Survey Field Books in the DGN file, users encounter a Data Format: Mdt_Survey.xml dialog box and be required to make a selection before continuing.



SOLUTION:

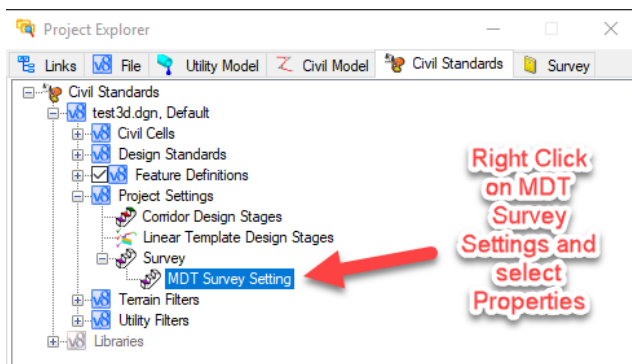
Select the **GEOPAK SMD** option, then **Apply All**.

The user will have to continue making this selection every time the file is opened. Steps can be taken to stop the dialog box from coming up. See the following procedures.

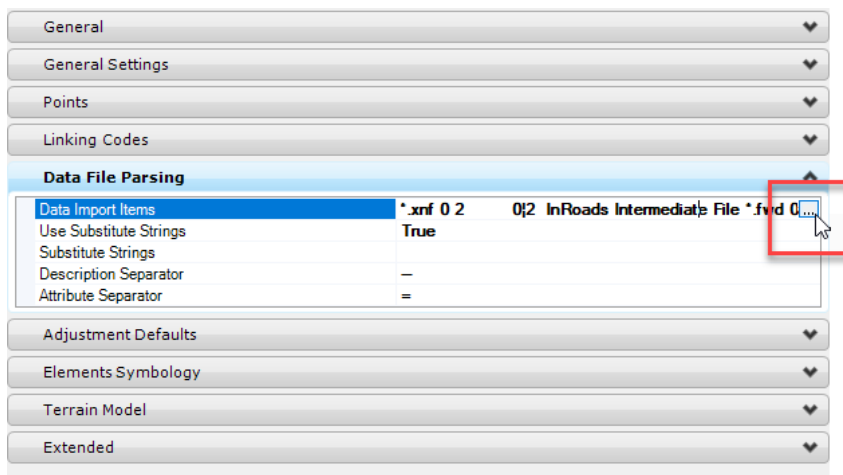
PROCEDURE:

To stop the dialog box from coming up, perform the following task once the file has been opened.

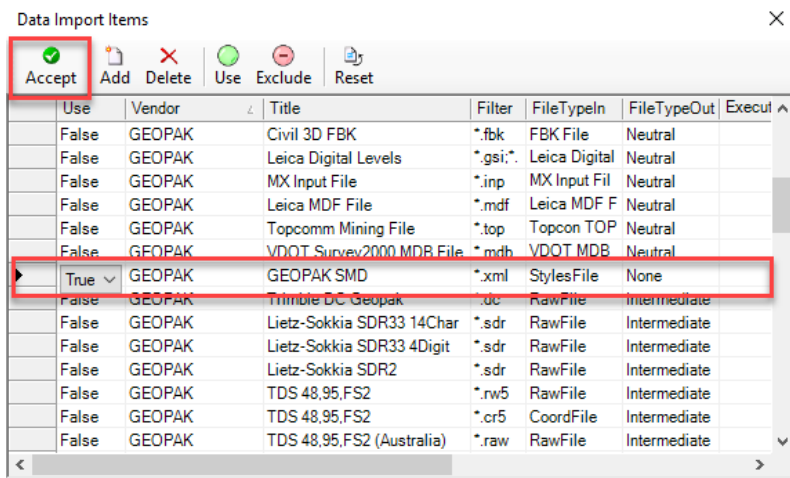
- 1) Select **File > Project Explorer**.
- 2) From the **Civil Standards** tab, expand **Project Settings > Survey**.
- 3) **Right Click** on **MDT Survey Setting** and select **Properties**.



- 4) Within the **Element Information** dialog, find the **Data File Parsing** group and select **Data Import Items**. Click on the **ellipsis** (3 dots to the right).



- 5) The Data Import Items dialog appears. Find the format Title **GEOPAK SMD** shown below and set the **Use** value to **True**, then select **Accept**.



- 6) The Data Format selection box should no longer occur after closing and reopening the file.

SUPPORT CONTACT:

Please [Open a Case](#) with the MDT Service Desk for assistance. This is also accessible from the [Engineering Apps & Resources](#) web page.