

WIM and ATR Sites

* If you have questions or concerns, or if you are planning or currently working on a project that might potentially impact an ATR or a WIM site, please call Becky Duke at 444-6122 or Tedd Little at 444-9417.

A-32: 25th St N (U-5217) btwn 4th & 5th Ave
 A-33: 10th Ave S (N-60) btwn 9th & 10th St
 A-42: 26th St N (U-5226) btwn 4th & 5th Ave



A-37: Orange St Bridge (N-130), South End
 A-67: Van Buren St (U-8115), North of Poplar St
 A-68: Beckwith Ave E (U-8116), East of Hilda Ave

Map Legend

Traffic Recording Site Type

- Weigh In Motion (WIM) Site
- Automated Traffic Recorder (ATR) Site
- ATR site that collects speed data continuously
- Bender Plate Site
- Proposed WIM/ATR Site
- Long Term Pavement Preservation (LTPP) Site
- Active Motorcycle ATR Site
- Proposed (Non-Active) Motorcycle ATR Site
- Bluetooth enabled Site

System Designations

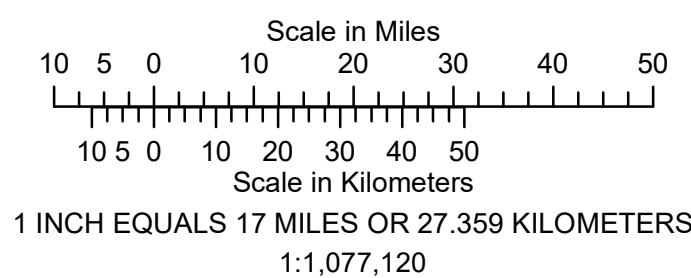
- NHS Interstate
- NHS Non-Interstate
- Primary
- Secondary
- Urban

Boundaries

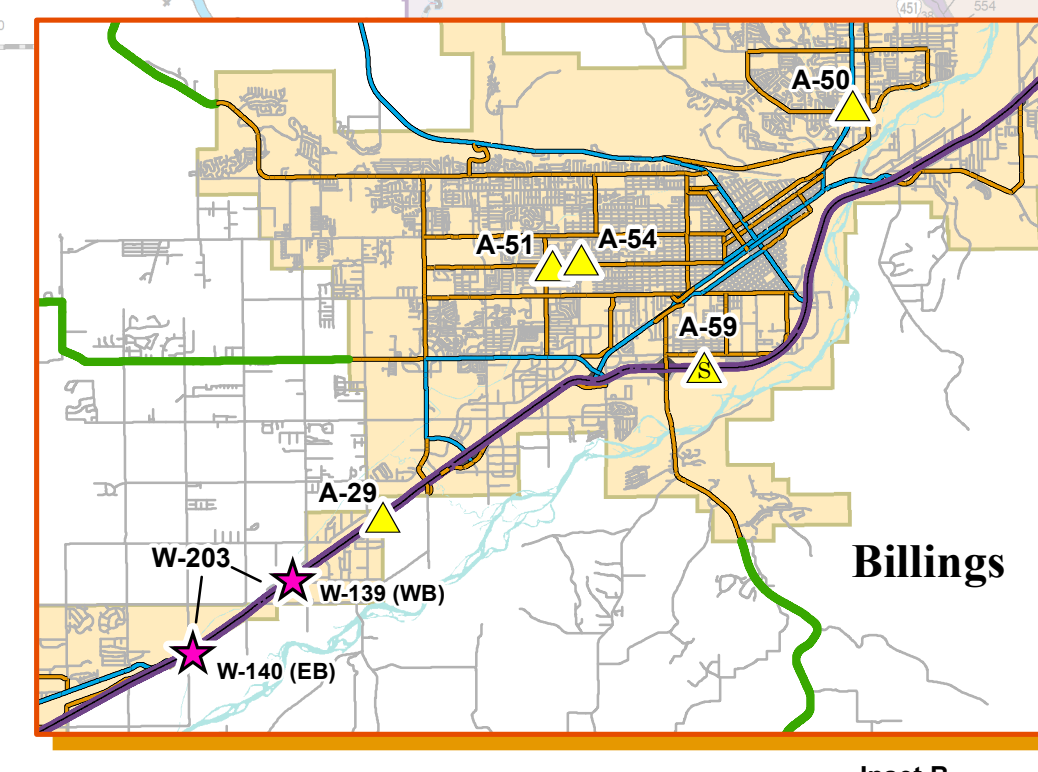
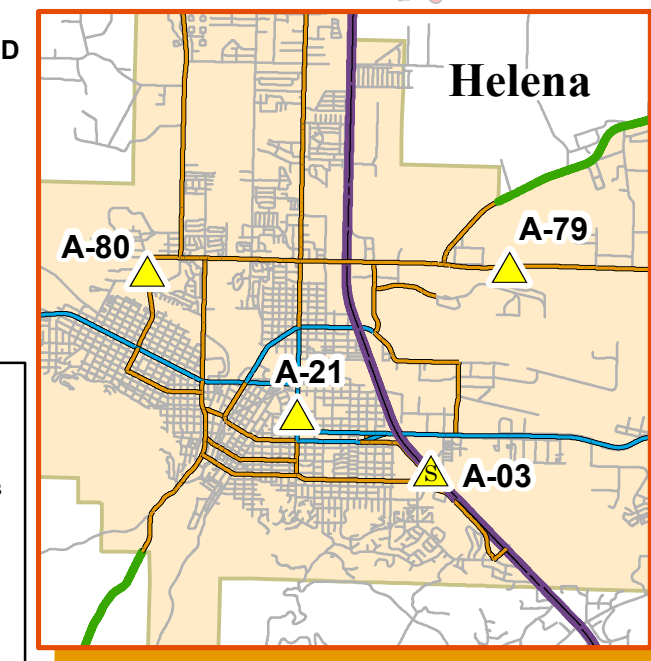
- Reservation
- National Park
- County
- Urban Area

Other Symbols

- Port of Entry
- Interchange



A-03: I-15, RP 191+0.639, S of Capital Interchange
 A-21: Montana Ave/US 12 (N-8) btwn Billings and Missoula Aves
 A-79: Canyon Ferry Rd (U-5818) E of Bompert Ln
 A-80: Henderson St (U-5810) S of Custer Ave



A-29: South Frontage Road (X-56683)
 A-50: Main St (N-16) btwn Milton Rd & Hansen Ln
 A-51: Broadwater Ave (U-1006) btwn 22nd St W & Gay Place
 A-54: 19th St W (L-56-2410) btwn Wyoming Ave & Yellowstone Ave
 A-59: I-90, E of S Billings Blvd Interchange
 W-139: I-90 Mossman West Bound
 W-140: I-90 Mossman East Bound
 W-203: I-90 Mossman (W-139 & W-140 combined)

PREPARED BY THE
 STATE OF MONTANA
 DEPARTMENT OF TRANSPORTATION
 TRAFFIC DATA COLLECTION & ANALYSIS SECTION
 Created July 2016 in ArcGIS 10.3 using ArcMap, Esri, Inc.
 NAD 1983 StatePlane Montana FIPS 2500
 Lambert Conformal Conic

