































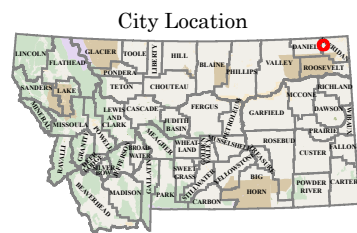
- SYSTEM DESIGNATIONS**
- |  |  |
|--|--|
|  NHS Interstate |  NHS Non-Interstate |
|  Primary        |  Secondary          |
|  Urban          |  State Maintained   |
|  Off System     |  Alley              |

- ROUTE SURFACE TYPE**
- |   |   |
|---|---|
|  Paved |  Unpaved |
|---|---|

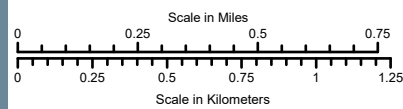
- ROUTE SIGNING**
- |  |  |
|--|--|
|  Interstate Highway |  U.S. Highway |
|  Montana Route      |  Route        |

- BOUNDARIES**
- |  |
|--|
|  County Line              |
|  City Boundary            |
|  National Park Service    |
|  Reservation              |
|  National Forest Service  |
|  State Park               |
|  US Fish Wildlife Service |

- OTHER SYMBOLS**
- |  |  |
|--|--|
|  Stream                         |  Canal or Ditch   |
|  Water                          |  Reference Marker |
|  Railroad                       |  Public Airport   |
|  Bridge                         |  Parking Area     |
|  Rest Area: Year-Round/Seasonal |  |



PREPARED BY THE  
STATE OF MONTANA  
DEPARTMENT OF TRANSPORTATION  
GEOSPATIAL INFORMATION SECTION



NAD 1983 State Plane Montana FIPS 2500  
Lambert Conformal Conic



COPYRIGHT © 2024 MONTANA DEPARTMENT OF TRANSPORTATION

