

**SYSTEM DESIGNATIONS**

- NHS Interstate
- NHS Non-Interstate
- Primary
- Secondary
- Urban
- State Maintained
- Off System
- Alley

**ROUTE SURFACE TYPE**

- Paved
- Gravel
- Unsurfaced

**ROUTE SIGNING**

- Interstate Highway
- U.S. Highway
- Montana Route
- Route

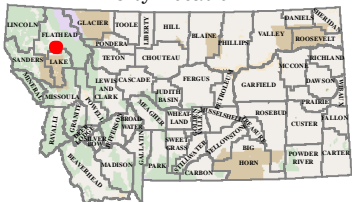
**BOUNDARIES**

- County Line
- City Boundary
- National Park Service
- Reservation
- National Forest Service
- State Park
- US Fish Wildlife Service

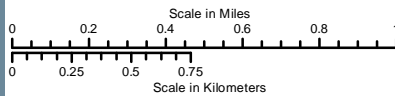
**OTHER SYMBOLS**

- Stream
- Canal or Ditch
- Water
- Reference Marker
- Railroad
- Public Airport
- Bridge
- Parking Area
- Rest Area: Year-Round/Seasonal

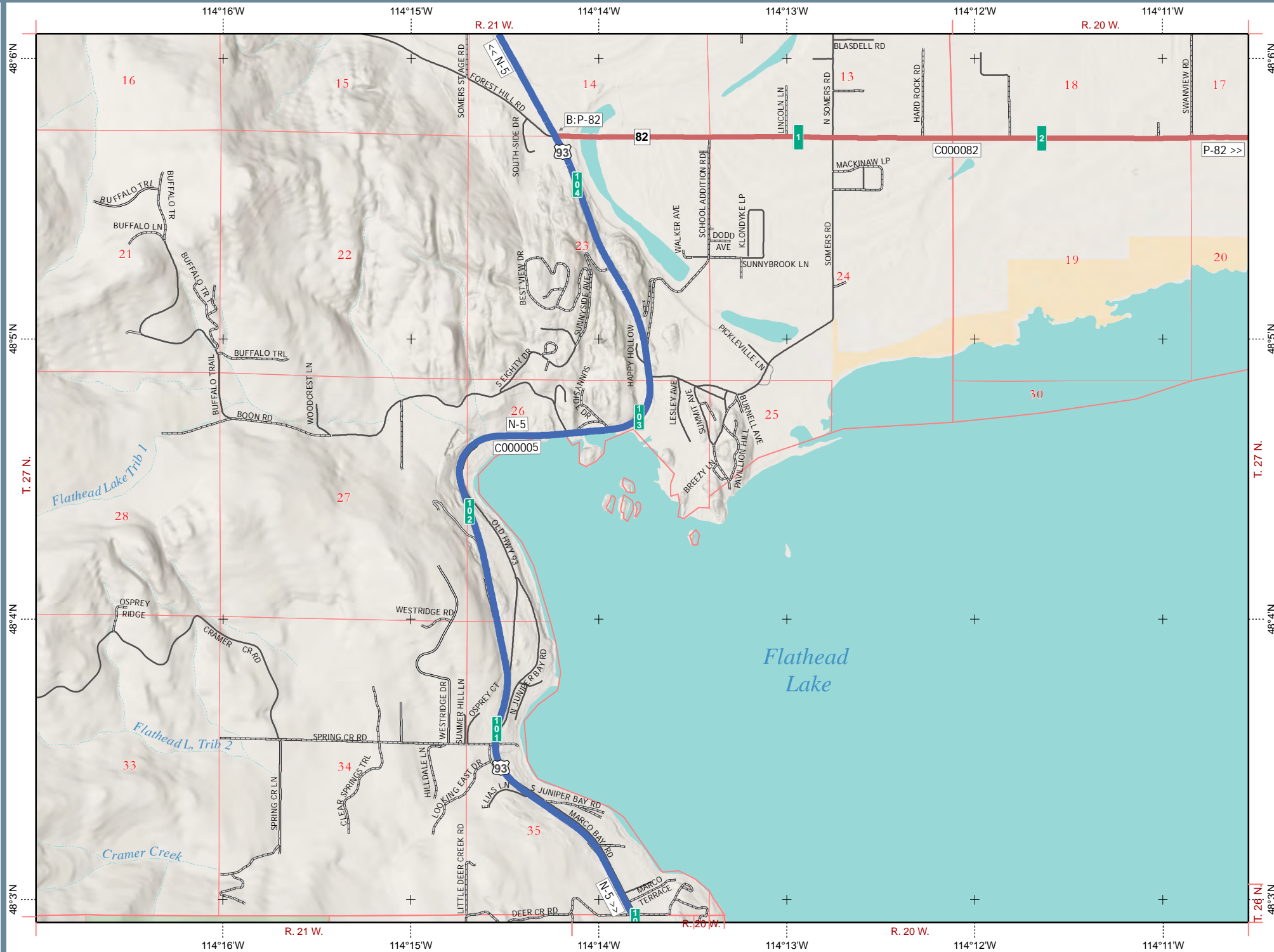
**City Location**



PREPARED BY THE  
STATE OF MONTANA  
DEPARTMENT OF TRANSPORTATION  
GEOSPATIAL INFORMATION SECTION



NAD 1983 State Plane Montana FIPS 2500  
Lambert Conformal Conic



T. 27 N.  
T. 26 N.  
T. 26 N.  
T. 26 N.