













## SYSTEM DESIGNATIONS

-  NHS Interstate
  NHS Non-Interstate
-  Primary
  Secondary
-  Urban
  State Maintained
-  Off System
  Alley








ROUTE SURFACE TYPE

-  Paved
  Unpaved









## ROUTE SIGNING

- |   |                    |   |              |
|---|--------------------|---|--------------|
|  | Interstate Highway |  | U.S. Highway |
|  | Montana Route      |  | Route        |

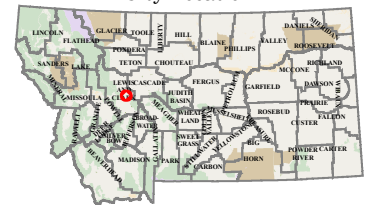
## BOUNDARIES

-  County Line
-  City Boundary
-  National Park Service
-  Reservation
-  National Forest Service
-  State Park
-  US Fish Wildlife Service

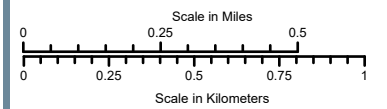
## OTHER SYMBOLS

- |  |          |   |                  |
|--|----------|---|------------------|
|                                 | Stream   |  | Canal or Ditch   |
|                                 | Water    |  | Reference Marker |
|                                 | Railroad |  | Public Airport   |
|                                 | Bridge   |  | Parking Area     |
|  Rest Area: Year-Round/Seasonal |          |   |                  |

## City Location



PREPARED BY THE  
STATE OF MONTANA  
DEPARTMENT OF TRANSPORTATION  
GEOSPATIAL INFORMATION SECTION



NAD 1983 State Plane Montana FIPS 2500  
Lambert Conformal Conic

