

# Montana Highway Map

## Montana Vacation Regions

**GLACIER COUNTRY**  
Flathead Lake (D-2). At nearly 200 square miles, Flathead is the largest natural freshwater lake west of the Mississippi.  
Glacier National Park (A, B, 2, 3). Called "North America's Crown Jewel," this natural jewel, open year-round, has more than 700 miles of maintained trails, sparkling lakes, alpine glaciers and deep forests. The spectacular Going-to-the-Sun Road crosses the Continental Divide at Logan Pass.  
Native American Tribes - Visit the Salish-Kootenai tribe on the Flathead Indian Reservation (C-2, 3) and the Blackfoot tribe on the Blackfoot Reservation (A-3, 4).  
National Bison Range (D-2). This national treasure protects one of the most important and largest herds of American bison. Visitor center and year-round self-guiding auto tour.  
Rose Creek Cedar Grove Scenic Area (B-1). Walk among cedars more than 500 years old and 250 feet tall on this handpicked accessible interpretive trail.  
Missions - See the influence of the Catholic Church on Montana's history at St. Ignace Mission (D-2), built against the backdrop of the Mission Mountains in 1858, and at St. Mary's Mission (E-2), the first Catholic mission in the Northwest, established in 1841 in St. Ignace.

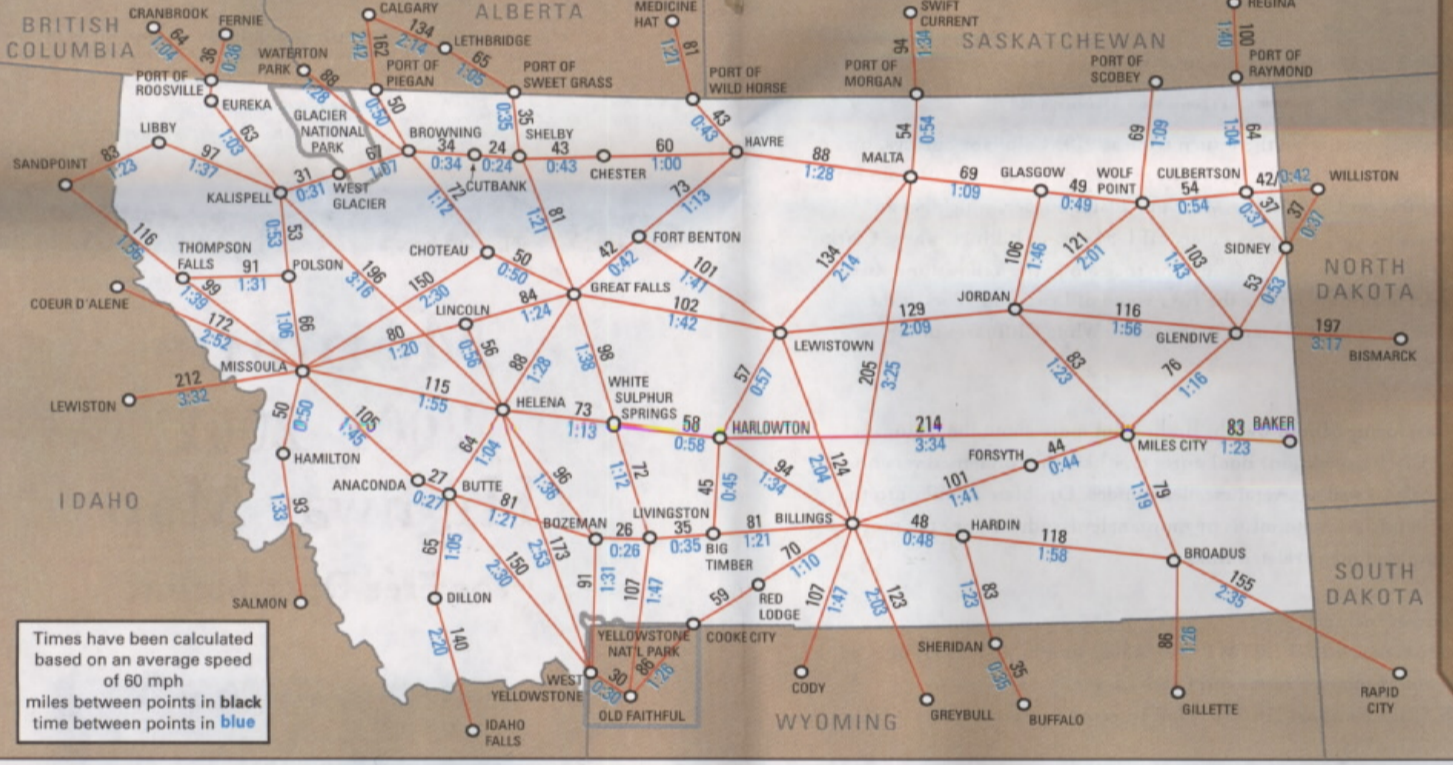
**GOLD WEST COUNTRY**  
Fishing - Many of Montana's fabled blue-ribbon trout streams are here, including the Madison, Big Hole, Missouri, Beaverhead, and Jefferson.  
Lewis & Clark Covered State Park (F-5).  
Montana's first and best-known park features the most highly decorated limestone caverns in the Northwest. Daily cave tours, May to September.  
Virginia City, Nevada City (G-4). Two preserved mining camps from the 1860s gold rush era. See the railroad museum and ride the steam train.  
Big Hole National Battlefield (F-2). Site where the Nez Perce Indians were taken in a surprise attack by U.S. Army they were later forced onto a reservation.  
Green Kahn's Ranch (F-2). This National Historic Site in Deer Lodge, still operating as an 1880s ranch, was at one time the largest ranch in the U.S.  
Old Montana Prison Complex (F-2). A Deer Lodge prison built by convict labor in 1871 and kept operational until 1979.  
Winning Cities Race (F-4). Known as "the richest hill on earth," was built on copper. Helena (E-4), "Queen City of the West," is the state capital.  
Chaco Towers, San Manuel Indian Community (D-3).  
Bannack State Park (G-3). Elkhorn State Park (E-4), Granite (E-3) and Marysville (E-4).

**RUSSELL COUNTY**  
Lewis & Clark National Historic Trail Interpretive Center (C-5).  
The center focuses on the month-long journey around the first falls on the Missouri, and the Indian tribes encountered on the journey. Adjacent to the center is Grant Springs Heritage State Park, with one of the world's largest freshwater springs.  
C.M. Russell Museum Complex (C-5). Famed Western artist Charlie Russell and his family of northwestern Montana artists, working in canvas and in bronze sculpture. The museum has the largest collection of his art.  
Rose Day Battlefield (D-7). The site, 16 miles south of Chinleek, marks the surrender of Chief Joseph of the Nez Perce on October 5, 1877, after a 1,178-mile retreat.  
Dinosaur Digs (C-4). A discovery near Chisnoy changed the way paleontologists think about dinosaurs. Visit Chisnoy's Old Trail Museum to view the fossils.  
Upper Missouri National Wild & Scenic River (C, 5, 7). A remote stretch flowing 149 miles from Fort Benton. Lewis and Clark explored and camped on its banks.  
Russell County 406-751-5038  
406-827-5348 russell.visitmt.com  
Glacier Country 406-837-6211  
406-338-5072 glacier.visitmt.com  
Missouri River Country 406-653-1315  
406-653-1315 missouririver.visitmt.com

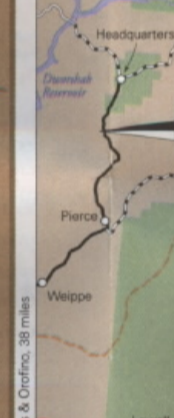
**MISSOURI RIVER COUNTRY**  
Fort Peck Lake (C-9, 10). This island oasis stretches 135 miles through the Missouri River. It's one of the nation's best walleye fisheries and home to 440 species of fish.  
Charles M. Russell and U.L. Broad National Wildlife Refuge (C-8, 9). Pristine, prairie, breaks and badlands encompassing a million acres of wildlands surrounding Fort Peck Lake. They support Montana's biggest prairie elk herd, plus moose, deer, red fox and a great diversity of birds.  
Fort Union Trading Post and National Historic Site (B-12). The Missouri River's pre-eminent fur trading post from the 1830s to the Civil War is north of Fairview.  
Borealis National Wildlife Refuge (B-9). Famous for its great flocks of migrating waterfowl, including Canada geese, ducks, colonial nesting birds and upland game birds.  
Pioneer Town (A-11). With the streets of an Old West Montana town to view 50 restored, furnished buildings of the homestead era. Located in Scarborough.  
Little Rocky Mountains (C-8). An island of mountains in the heart of plains, they lure down visitors since Dutch Cassidy and Kid Curry chose them as a favorite hideout.

**CUSTER COUNTRY**  
Pompey Pillar National Historic Landmark (F-8). William Clark carved his name on this sandstone butte in 1806, the last remaining evidence of the Lewis and Clark Expedition.  
Highway Canyon National Recreation Area (G-8). Stunning scenery, hiking trails, boating, fishing and camping.  
Makshika State Park (D-12). Significant fossil finds, water centers, scenic drives, interpretive trails, picnic sites and campground.  
Medicine Rocks State Park (F-12). Primitive park with undisturbed gardens of soft sandstone ideal for picnics and hiking.  
Little Bighorn Battlefield National Monument (G-3). On June 25, 1876, Col. George Armstrong Custer and his troops met their demise. The battlefield has a visitor center, museum, battlefield tours, Custer National Cemetery and 7th Cavalry Memorial.  
Montana's Largest City (F-8). Billings is a regional hub and cultural center.  
Traditional Western Towns (E-11). Miles City, home of the world-famous Bucking Horse Sale in May.

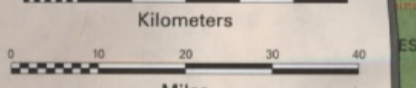
**YELLOWSTONE COUNTRY**  
Yellowstone National Park (H, 1-5, 6). The world's first national park is renowned for its geysiring wonders, brilliant pools, bubbling cauldrons, mountains, meadows, waterfalls, canyons and wildlife. Winter brings ski and snowmobile touring.  
Hiking - Two federally protected wilderness areas and several national forests offer excellent hiking, camping and horseback riding. The Absaroka-Bearfoot Wilderness (C-4) allows Yellowstone Park's north edge and offers more than 700 miles of trails and over 400 alpine lakes.  
Winter Sports - Miles and miles of cross-country and snowmobile trails are easily accessible. The region is home to three of Montana's most popular ski areas, including the destination resorts of Big Sky (G-5), Bridger Bowl (F-3) near Bozeman and Red Lodge Mountain (G-7).  
Museum of the Rockies (F-5). Best known for its world-class dinosaur collection, the Bohannon museum also has a planetarium and extensive Indian and historical collections.



City/Town	Population	County
Abbeville	100	Beaverhead
Adrian	100	Beaverhead
Albion	100	Beaverhead
Albion	100	Beaverhead
Albion	100	Beaverhead
Albion	100	Beaverhead
Albion	100	Beaverhead
Albion	100	Beaverhead
Albion	100	Beaverhead
Albion	100	Beaverhead
Albion	100	Beaverhead



## Map Legend



- CITIES & TOWNS**
  - City or Town
  - Population
  - County
- INTERSTATE HIGHWAYS**
  - Interstate Route
  - Full Access Interchange
  - Partial Access Interchange
  - No Access
- PRINCIPAL HIGHWAYS**
  - Multi-lane
  - Two Lanes Paved
- OTHER HIGHWAYS**
  - Two Lanes Paved
  - Gravel
  - Unsurfaced (Inquire Locally)
- ROUTE MARKERS**
  - Interstate
  - U.S. Route
  - State or Provincial Route
  - Other Route
  - Lewis & Clark Trail
  - Nez Perce Trail
- BOUNDARIES**
  - State
  - County
  - Reservation
  - Continental Divide
  - National Park
  - Wilderness Area
  - National Forest
  - Wildlife Refuge
- MISCELLANEOUS**
  - Mileage Between Interchanges, Intersections and Towns
  - ADA Accessible Rest Areas
  - Part of Entry
  - Airports - Commercial, Military
  - State Parks - With Camping
  - Public Campsites - Minimum of 5 Sites
  - Ghost Towns
  - Ski Areas
  - Visitor Information
  - National Viewing Site
  - Wildlife Historic Site
  - Point of Interest

**IMMIGRATION/CUSTOMS INFORMATION**  
All persons leaving the United States must report to U.S. Customs and Border Protection. All persons entering the United States must report to U.S. Customs and Border Protection. Persons must have proof of citizenship, a driver's license is not sufficient. Ports which are not open 24 hours have varying seasonal hours. Please call (406) 338-2921 or (406) 896-2820 for operation hours.

## Traffic Regulations and Safety Rules

1. Montana does have speed limits! On interstates, the speed limit is 75 mph (65 mph for heavy trucks and for all vehicles through urban areas). On other public highways, the speed limit is 70 mph in daylight and 65 mph at night (60 mph and 55 mph, respectively, for heavy trucks). On US 93 in Western Montana, the speed limit is 65 mph day and night (60 and 55 for heavy trucks). Night is the period from one-half hour after sunset until one-half hour before sunrise. Special speed limits are also posted through towns and other areas. The speed limit in urban districts is 25 mph. Speed laws are enforced by radar and aircraft. Fines double in construction work zones. Heavy truck limits apply to one-ton GVW and greater.
2. All vehicle occupants must wear a safety belt, and children under four (or 40 pounds) must be restrained by an approved restraint system.
3. Motorcycles must be operated with lights on at all times. No more than two motorcycles may be operated side by side in a single traffic lane. Operators under 18 must wear approved headgear (helmet).
4. A passenger vehicle or truck of less than 2,000 pounds "manufacturer's rated capacity" may not pull more than one trailer or semi-trailer. This combination length may not exceed 65 feet. A passenger vehicle or truck with "manufacturer's rated capacity" of 2,000 pounds or more may tow two trailers. This combination length may not exceed 75 feet. The combination length is the overall length of the vehicle and trailer. For bicycling information call (406) 444-9273.

**Emergency: 911** emergency phone service is available state-wide.  
**Road Conditions:** 1-800-226-ROAD (7623)  
1-800-335-7592 TTY

**Weather Report:** Western Montana (406) 329-4840  
Central Montana (406) 652-2081  
Northeastern Montana (406) 453-2081  
Southeastern Montana (406) 228-4042

**Visit Our Web Sites**  
Detailed county and city maps may be found on the Department of Transportation's Internet home page at [www.mt.state.mt.us](http://www.mt.state.mt.us). Also find links to current road conditions, construction reports and maps and other useful information. Visit Travel Montana's Internet home page at [www.visitmt.com](http://www.visitmt.com) for information on lodging, attractions, fishing, campgrounds, events, and much more.