





MISSOULA DISTRICT CENTERLINE RUMBLESTRIP INSTALLATION





Route Numbers

-  INTERSTATE
-  U.S.
-  MONTANA
-  ROUTE

System Designations

-  NHS INTERSTATE
-  NHS NON-INTERSTATE
-  PRIMARY
-  SECONDARY

Other Symbols

-  COUNTY LINE
-  URBAN AREA
-  INCORPORATED CITY
-  RESERVATION

RUMBLESTRIP PROJECT*

*RUMBLESTRIPS WILL NOT BE
INSTALLED ON SECTIONS OF ROAD
WHERE THE POSTED SPEED LIMIT IS
45 MPH OR LESS.



0 10 20 30 40 50 Miles



0 20 40 Kilometers



PREPARED BY THE
STATE OF MONTANA
DEPARTMENT OF TRANSPORTATION
GEOSPATIAL INFORMATION SECTION

Created January 2020 in ArcGIS 10.6.1 using ArcMap. Esri, Inc.
NAD 1983 State Plane Montana FIPS 2500
Lambert Conformal Conic

