












FORT PECK

Map Legend














System Designations

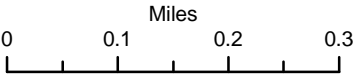
-  NHS Interstate
-  NHS Non-Interstate
-  Primary
-  Secondary
-  Urban
-  State Highway (State Maintained)
-  Local Route

Route Numbers

-  Interstate
-  U.S.
-  Montana
-  Secondary

Boundaries

-  Bureau of Land Management
-  Fish Wildlife and Parks
-  National Forest Service
-  National Monument Area
-  National Park Service
-  Reservation
-  State Forest
-  State Land
-  State Park
-  US Fish Wildlife Service
-  Wilderness Area
-  City
-  Urban



PREPARED BY THE
 STATE OF MONTANA
 DEPARTMENT OF TRANSPORTATION
 ROAD INVENTORY AND MAPPING SECTION
 Created January 2012 in ArcGIS 10 using ArcMap, ESRI, Inc.
 NAD 1983 StatePlane Montana FIPS 2500
 Lambert Conformal Conic

