MISSOULA

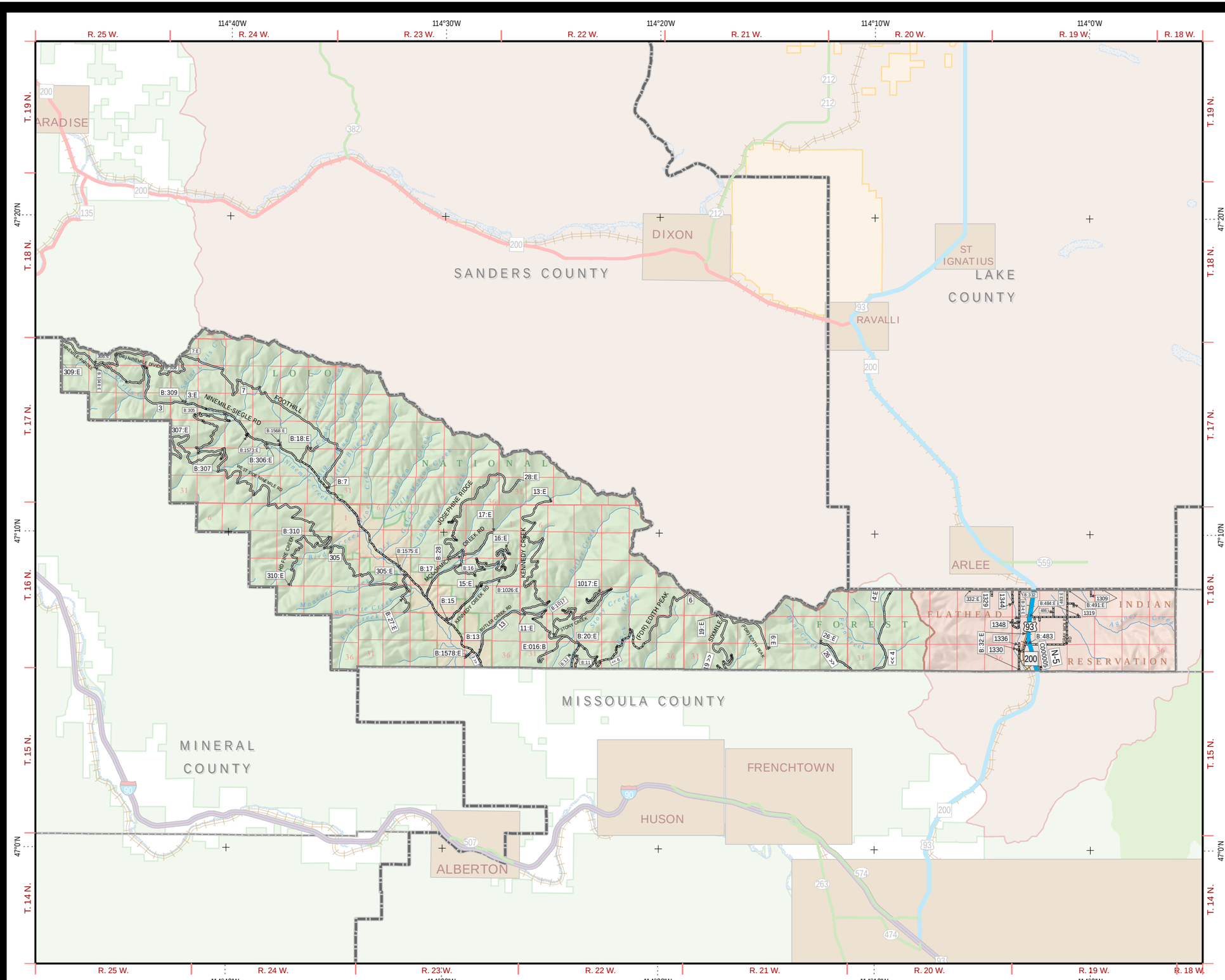

SYSTEM DESIGNATIONS

- I-15 NHS Interstate
- S-532 Secondary
- N-57 NHS Non-Interstate
- Urban
- P-19 Primary
- Off System

MDT ROUTE NAMES

- C000123 Corridor
- P-19 On System Departmental Route
- 101 Off System Departmental Route - Preceded By L-32- For This Sheet

ROUTE SIGNING

- 90 Interstate Highway
- 3 Montana Route
- 93 U.S. Highway
- 205 Secondary Route

ROUTE SURFACE TYPE

- Paved
- Gravel
- Unsurfaced

BOUNDARIES

- City/Town Area shown in MDT City Plat Book
- County Line
- County Sheet
- National Park Service
- Reservation
- National Forest Service
- Wilderness Area
- State Park
- US Fish Wildlife Service
- State Forest

OTHER SYMBOLS

- Stream
- Canal or Ditch
- Water
- Railroad
- Private Airport
- Public Airport
- Mountain Pass
- Parking Area
- Rest Area - Year-Round, Seasonal

MONTANA

County Key

MISSOULA COUNTY

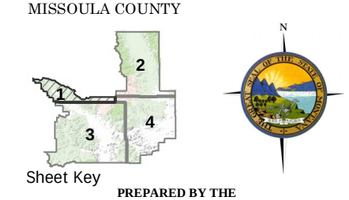

Sheet Key

PREPARED BY THE
STATE OF MONTANA
DEPARTMENT OF TRANSPORTATION
ROAD INVENTORY AND MAPPING SECTION

Scale in Miles

Scale in Kilometers

NAD 1983 State Plane Montana FIPS 2500
Lambert Conformal Conic

MDT

COPYRIGHT© 2010 MONTANA DEPARTMENT OF TRANSPORTATION

SHEET 1 OF 4

SYSTEM DESIGNATIONS

I-15 NHS Interstate
N-57 NHS Non-Interstate
P-19 Primary
S-532 Secondary
Urban
Off System

MDT ROUTE NAMES

C000123 Corridor
P-19 On System Departmental Route
101 Off System Departmental Route - Preceded By L-32- For This Sheet

ROUTE SIGNING

90 Interstate Highway
93 U.S. Highway
3 Montana Route
205 Secondary Route

ROUTE SURFACE TYPE

Paved
Gravel
Unsurfaced

BOUNDARIES

City/Town Area shown in MDT City Plat Book
County Line
County Sheet
National Park Service
Reservation
National Forest Service
Wilderness Area
State Park
US Fish Wildlife Service
State Forest

OTHER SYMBOLS

Stream
Canal or Ditch
Water
Railroad
Private Airport
Public Airport
Mountain Pass
Parking Area
Rest Area - Year-Round, Seasonal

MONTANA

County Key

MISSOULA COUNTY



Sheet Key

PREPARED BY THE
STATE OF MONTANA
DEPARTMENT OF TRANSPORTATION
ROAD INVENTORY AND MAPPING SECTION

Scale in Miles
1 0.5 0 1 2 3 4 5
Scale in Kilometers
1 0.5 0 1 2 3 4 5

NAD 1983 State Plane Montana FIPS 2500
Lambert Conformal Conic

MDT

COPYRIGHT© 2010 MONTANA DEPARTMENT OF TRANSPORTATION

114°0'W R. 19 W. | R. 18 W. | 113°50'W | R. 17 W. | 113°40'W | R. 16 W. | 113°30'W | R. 15 W. | 113°20'W | R. 14 W. | R. 13 W. | R. 12 W.

T. 21 N. | T. 20 N. | T. 19 N. | T. 18 N. | T. 17 N. | T. 16 N.

47°30'N | 47°20'N | 47°10'N

FLATHEAD COUNTY
LAKE COUNTY
POWELL COUNTY
BOB MARSHALL WILDERNESS
MISSION MOUNTAINS WILDERNESS
WILDERNESS
FLATHEAD NATIONAL FOREST
LOLO NATIONAL FOREST
FLATHEAD INDIAN RESERVATION
CONDON
SEELEY LAKE
P-83
C000083
83
Holland Lake
Lindbergh Lake
Glacier Lake
Lost Lake
Crystal Lake
High Park Lake
Gray Wolf Lake
Lower Jocko Lake
Clearwater Lake

MISSOULA

SHEET 2 OF 4

155

MISSOULA

SHEET 3 OF 4

156

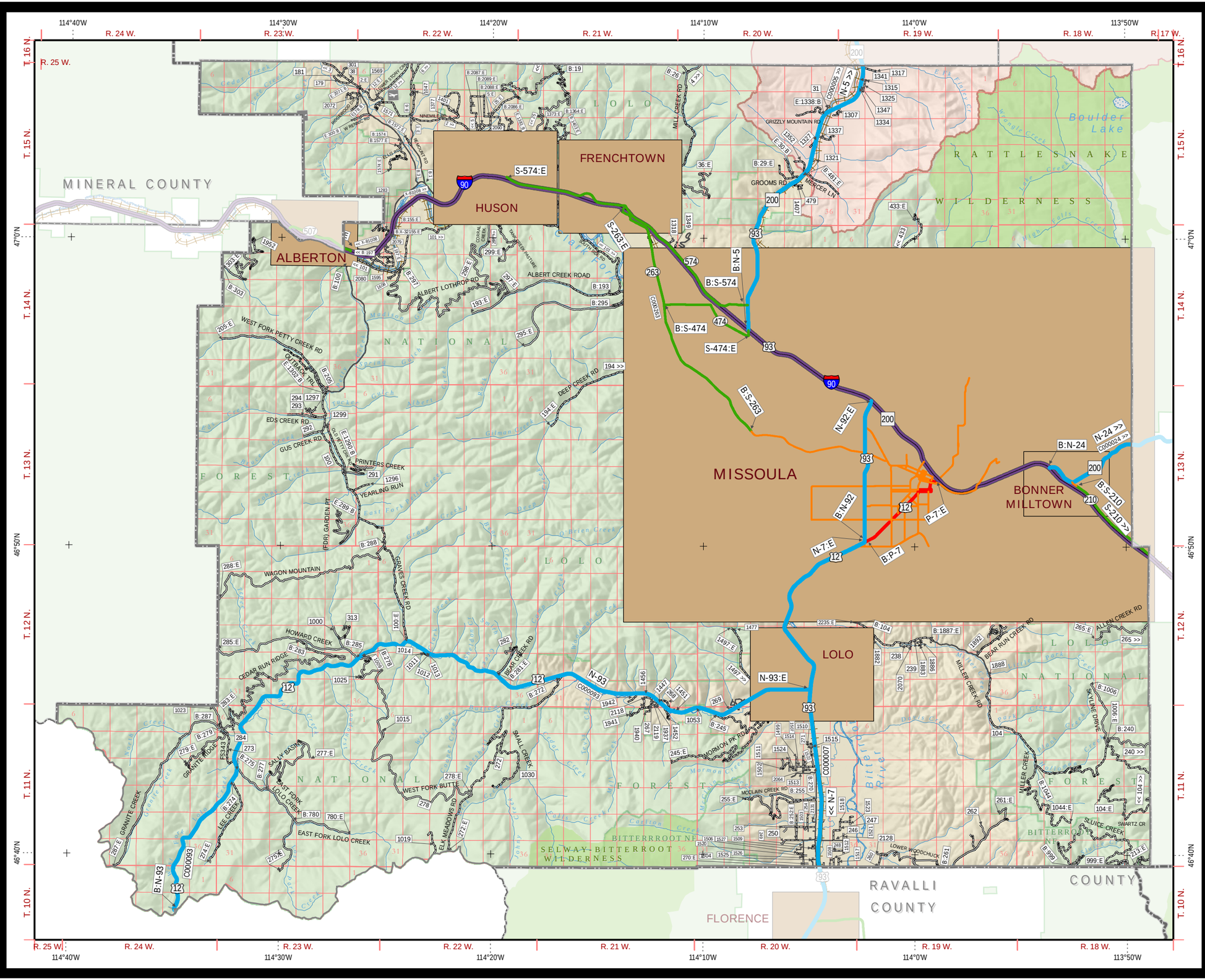

SYSTEM DESIGNATIONS

- I-15 — NHS Interstate
- N-57 — NHS Non-Interstate
- P-19 — Primary
- S-532 — Secondary
- Urban
- Off System

MDT ROUTE NAMES

- C000123 — Corridor
- P-19 — On System Departmental Route
- 101 — Off System Departmental Route - Preceded By L-32- For This Sheet

ROUTE SIGNING

- 90 — Interstate Highway
- 93 — U.S. Highway
- 3 — Montana Route
- 205 — Secondary Route

ROUTE SURFACE TYPE

- Paved
- Gravel
- Unsurfaced

BOUNDARIES

- City/Town Area shown in MDT City Plat Book
- County Line
- County Sheet
- National Park Service
- Reservation
- National Forest Service
- Wilderness Area
- State Park
- US Fish Wildlife Service
- State Forest

OTHER SYMBOLS

- Stream
- Water
- Private Airport
- Mountain Pass
- Rest Area - Year-Round, Seasonal
- Canal or Ditch
- Railroad
- Public Airport
- Parking Area

MONTANA

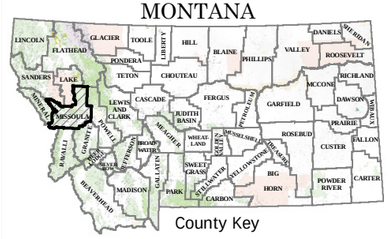

County Key

MISSOULA COUNTY

Sheet Key

PREPARED BY THE STATE OF MONTANA DEPARTMENT OF TRANSPORTATION ROAD INVENTORY AND MAPPING SECTION

Scale in Miles: 1 0.5 0 1 2 3 4 5

Scale in Kilometers: 1 0.5 0 1 2 3 4 5

NAD 1983 State Plane Montana FIPS 2500
Lambert Conformal Conic

MDT

COPYRIGHT© 2010 MONTANA DEPARTMENT OF TRANSPORTATION

MISSOULA

SYSTEM DESIGNATIONS

- I-15 — NHS Interstate
- N-57 — NHS Non-Interstate
- P-19 — Primary
- S-532 — Secondary
- Urban
- Off System

MDT ROUTE NAMES

- C000123 — Corridor
- P-19 — On System Departmental Route
- 101 — Off System Departmental Route - Preceded By L-32- For This Sheet

ROUTE SIGNING

- 90 — Interstate Highway
- 93 — U.S. Highway
- 3 — Montana Route
- 205 — Secondary Route

ROUTE SURFACE TYPE

- Paved
- Gravel
- Unsurfaced

BOUNDARIES

- City/Town Area shown in MDT City Plat Book
- County Line
- County Sheet
- National Park Service
- Reservation
- National Forest Service
- Wilderness Area
- State Park
- US Fish Wildlife Service
- State Forest

OTHER SYMBOLS

- Stream
- Water
- Private Airport
- Mountain Pass
- Rest Area - Year-Round, Seasonal
- Canal or Ditch
- Railroad
- Public Airport
- Parking Area

MONTANA

County Key

MISSOULA COUNTY

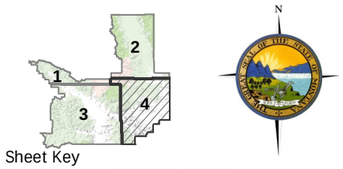

Sheet Key

PREPARED BY THE
STATE OF MONTANA
DEPARTMENT OF TRANSPORTATION
ROAD INVENTORY AND MAPPING SECTION

Scale in Miles

1 0.5 0 1 2 3 4 5

Scale in Kilometers

1 0.5 0 1 2 3 4 5

NAD 1983 State Plane Montana FIPS 2500
Lambert Conformal Conic

MDT
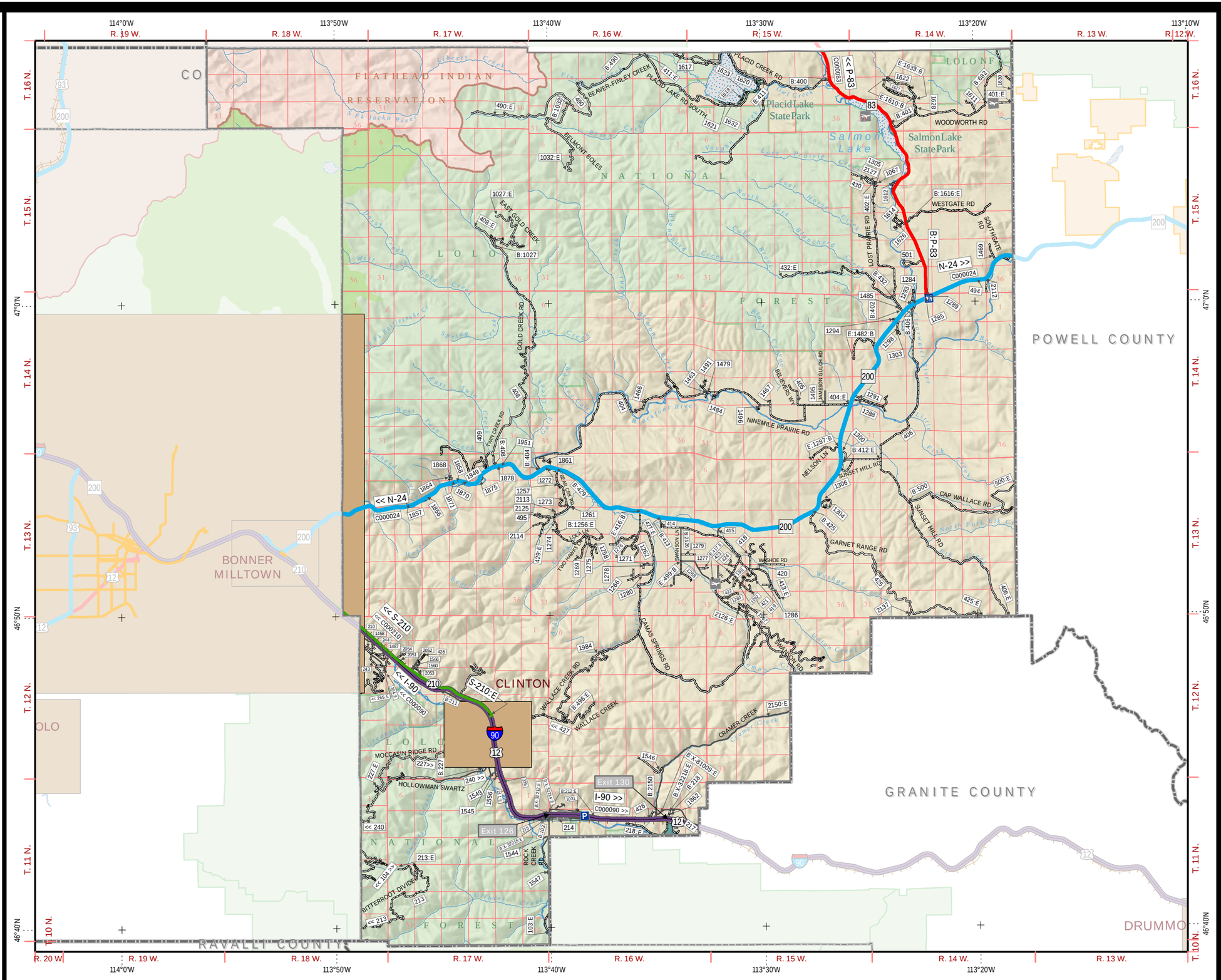
COPYRIGHT© 2010 MONTANA DEPARTMENT OF TRANSPORTATION