VALLEY

SHEET 1 OF 8

246

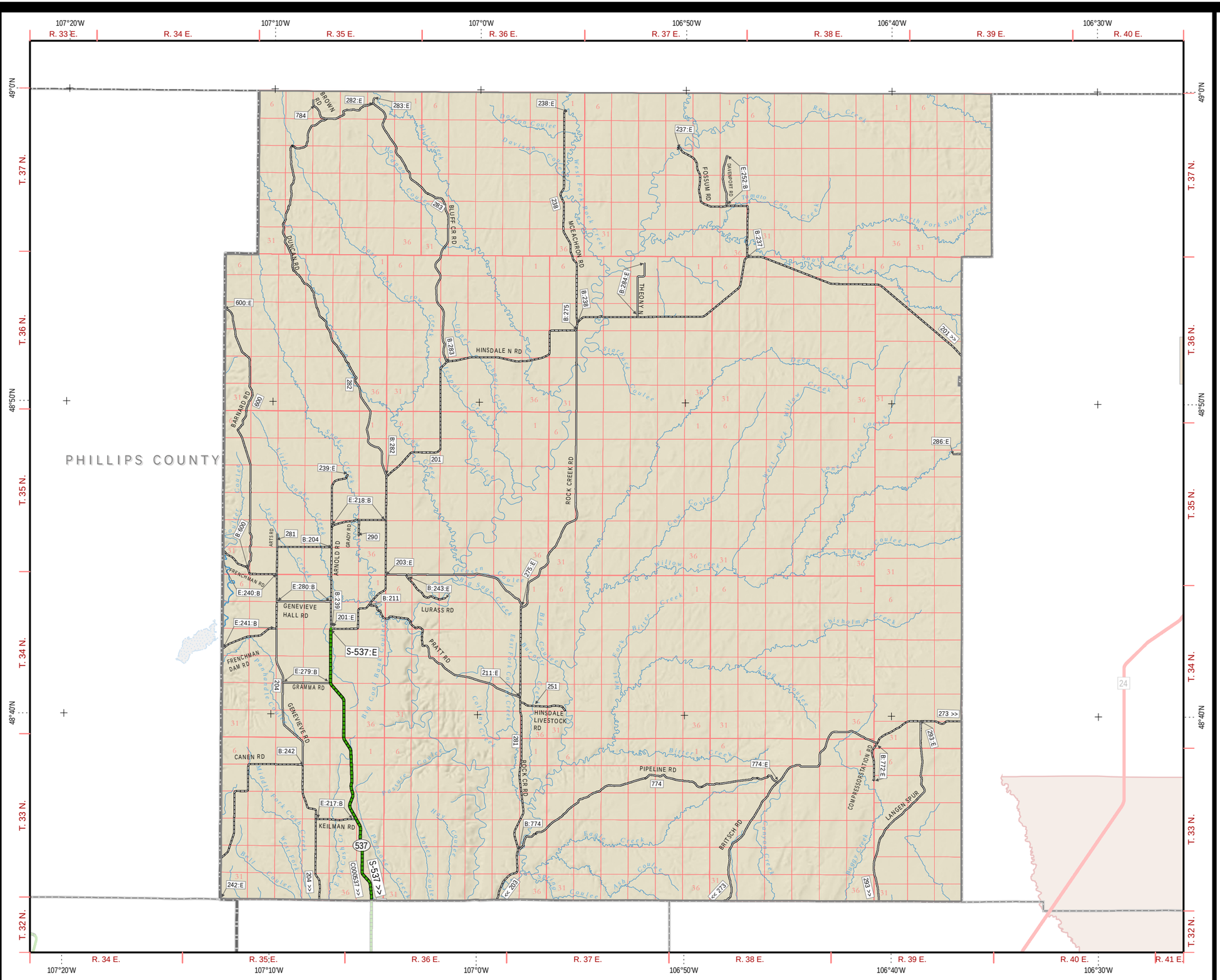

SYSTEM DESIGNATIONS

- I-15 NHS Interstate
- N-57 NHS Non-Interstate
- P-19 Primary
- S-532 Secondary
- Urban
- Off System

MDT ROUTE NAMES

- C000123 Corridor
- P-19 On System Departmental Route
- 101 Off System Departmental Route - Preceded By L-53- For This Sheet

ROUTE SIGNING

- 90 Interstate Highway
- 3 Montana Route
- 93 U.S. Highway
- 205 Secondary Route

ROUTE SURFACE TYPE

- Paved
- Gravel
- Unsurfaced

BOUNDARIES

- City/Town Area shown in MDT City Plat Book
- County Line
- County Sheet
- National Park Service
- Reservation
- National Forest Service
- Wilderness Area
- State Park
- US Fish Wildlife Service
- State Forest

OTHER SYMBOLS

- Stream
- Canal or Ditch
- Water
- Railroad
- Private Airport
- Public Airport
- Mountain Pass
- Parking Area
- Rest Area - Year-Round, Seasonal

MONTANA

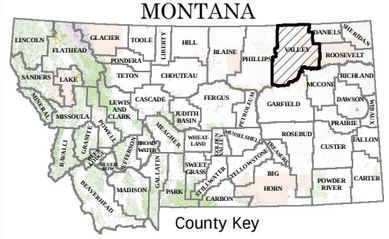

County Key

VALLEY COUNTY

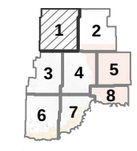

Sheet Key

PREPARED BY THE STATE OF MONTANA DEPARTMENT OF TRANSPORTATION ROAD INVENTORY AND MAPPING SECTION

Scale in Miles

1 0.5 0 1 2 3 4 5

1 0.5 0 1 2 3 4 5

Scale in Kilometers

NAD 1983 State Plane Montana FIPS 2500
Lambert Conformal Conic

MDT

COPYRIGHT© 2010 MONTANA DEPARTMENT OF TRANSPORTATION

VALLEY

SYSTEM DESIGNATIONS

I-15 NHS Interstate
N-57 NHS Non-Interstate
P-19 Primary
S-532 Secondary
Urban
Off System

MDT ROUTE NAMES

C000123 Corridor
P-19 On System Departmental Route
101 Off System Departmental Route - Preceded By L-53- For This Sheet

ROUTE SIGNING

90 Interstate Highway
93 U.S. Highway
3 Montana Route
205 Secondary Route

ROUTE SURFACE TYPE

Paved
Unsurfaced
Gravel

BOUNDARIES

City/Town Area shown in MDT City Plat Book
County Line
County Sheet
National Park Service
Reservation
National Forest Service
Wilderness Area
State Park
US Fish Wildlife Service
State Forest

OTHER SYMBOLS

Stream
Water
Private Airport
Mountain Pass
Rest Area - Year-Round, Seasonal
Canal or Ditch
Railroad
Public Airport
Parking Area

MONTANA

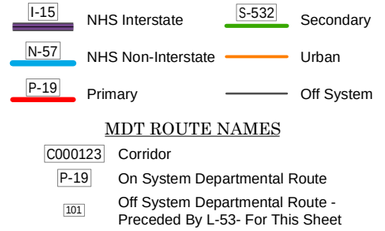

County Key

VALLEY COUNTY

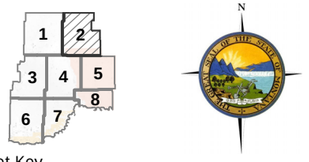

Sheet Key

PREPARED BY THE STATE OF MONTANA DEPARTMENT OF TRANSPORTATION ROAD INVENTORY AND MAPPING SECTION

Scale in Miles: 1 0.5 0 1 2 3 4 5

Scale in Kilometers: 1 0.5 0 1 2 3 4 5

NAD 1983 State Plane Montana FIPS 2500 Lambert Conformal Conic

MDT

COPYRIGHT© 2010 MONTANA DEPARTMENT OF TRANSPORTATION

R. 38 E. | R. 39 E. | R. 40 E. | R. 41 E. | R. 42 E. | R. 43 E. | R. 44 E. | R. 45 E.

106°40'W | 106°30'W | 106°20'W | 106°10'W | 106°0'W

49°0'N | 48°50'N | 48°40'N

T. 37 N. | T. 36 N. | T. 35 N. | T. 34 N. | T. 33 N. | T. 32 N.

DANIELS COUNTY

OPHEIM

RICHLAND

FORT PECK INDIAN RESERVATION

P-31 | C000031 | 24 | 248 | 438 | S-248 | S-438

3-P RD | STELLFLUG RD | RICHARDSON RD | ROANWOOD RD | 4 CORNER W RD | MASON RD | COALMINE RD | EASTFORK RD | GOLDENVALLEY RD | REED RD | EDWARDS RD | MILLER RD | DEWITT RD | REDFIELD RD | SNOW COULEE RD | CEMETERY RD | KEOUGH RD | ELASON RD | ELASON W | WALSTAD RD | GLENTANA N RD | DYRLAND RD | FISHER RD | N NELSON RD | N BENCH RD | E FOSSUM RD | JIM FOSSUM RD | HOWARD RD | HECKNER RD | MAX RD | CRANDELL RD | GREENWOOD RD | TARUM RD | STAHL RD | PHILIPS RD | S PEERLESS RD | HONRUD RD | WILDROSE W CEMETERY | DOHLEN RD | BAYLOR RD | SAMS RD | S BLOCK RD | PAWNEE TRL | DONOVAN RD | SUNNYSIDE RD | RICHARDFUHRMAN RD | LARSLAN RD | COOL RD | SHELLROD RD | SHILEROAD RD | RUFFCORN RD | GILBERT LN | ALDEN RD | SANDS N | SANDS RD | FAITH RD | OTTO FAITH RD | E MEADOWLARK RD | FUHRMAN RD | FUHRMAN S | HARRY JAMES RD | PYRAMID RD | LYLE RD | BADJAR BASE RD | W BROTHER RD | GLENN RD | SUNNYSIDE N RD

Mosquito Creek | Roanwood Creek | West Fork Poplar River | Coal Mine Creek | Slaughter Coulee | Middle Fork Redwater Creek | Bark Coulee | Spring Coulee | Sand Coulee | Deadhorse Creek | Deep Creek | West Fork Redwater Creek | Duck Creek | Well Creek | Dry Coulee | East Fork Redwater Creek

VALLEY

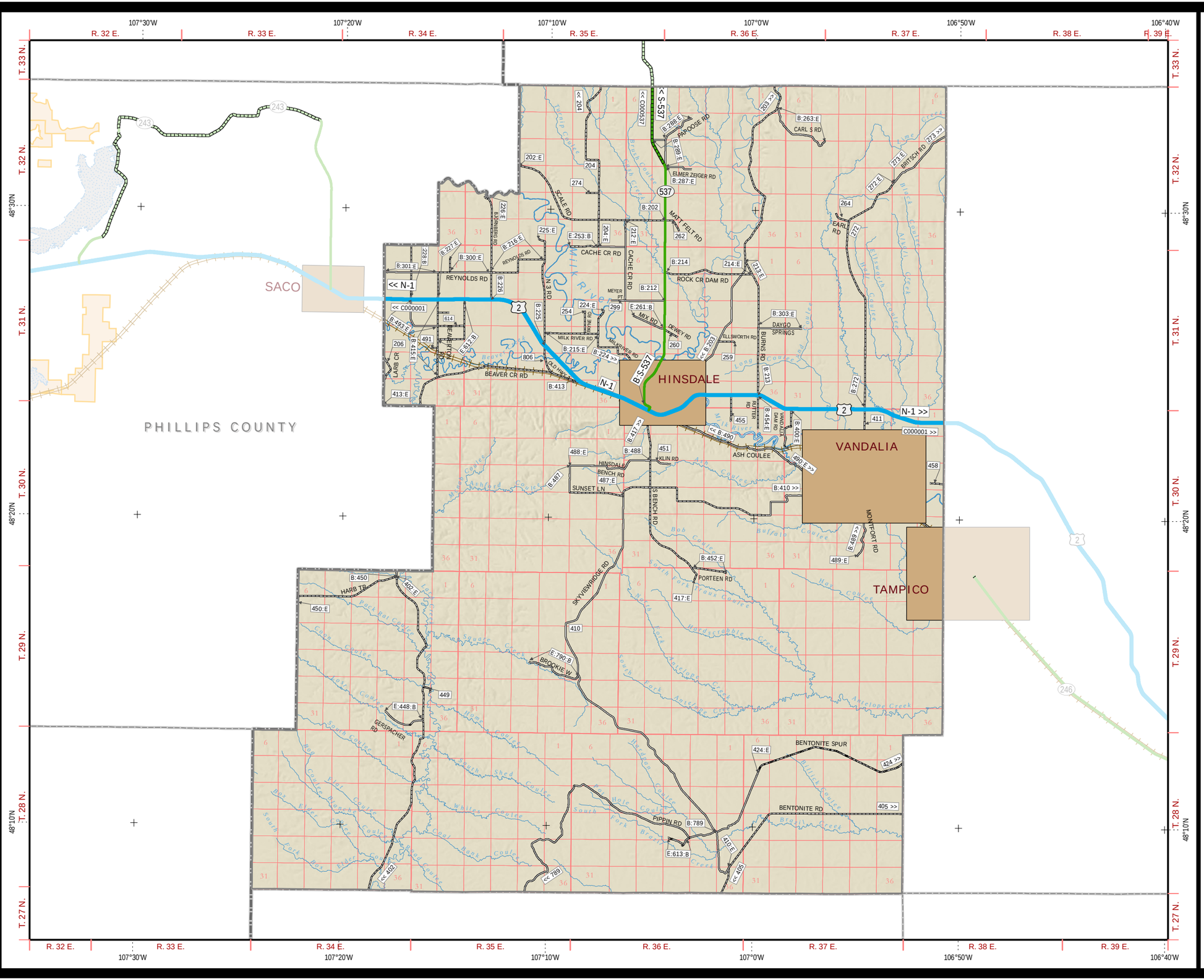

SYSTEM DESIGNATIONS

- I-15 NHS Interstate
- S-532 Secondary
- N-57 NHS Non-Interstate
- Urban
- P-19 Primary
- Off System

MDT ROUTE NAMES

- C000123 Corridor
- P-19 On System Departmental Route
- 101 Off System Departmental Route - Preceded By L-53- For This Sheet

ROUTE SIGNING

- 90 Interstate Highway
- 3 Montana Route
- 93 U.S. Highway
- 205 Secondary Route

ROUTE SURFACE TYPE

- Paved
- Gravel
- Unsurfaced

BOUNDARIES

- City/Town Area shown in MDT City Plat Book
- County Line
- County Sheet
- National Park Service
- Reservation
- National Forest Service
- Wilderness Area
- State Park
- US Fish Wildlife Service
- State Forest

OTHER SYMBOLS

- Stream
- Canal or Ditch
- Water
- Railroad
- Private Airport
- Public Airport
- Mountain Pass
- Parking Area
- Rest Area - Year-Round, Seasonal

MONTANA

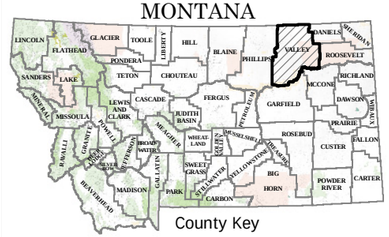

County Key

VALLEY COUNTY

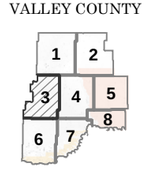

Sheet Key

PREPARED BY THE
STATE OF MONTANA
DEPARTMENT OF TRANSPORTATION
ROAD INVENTORY AND MAPPING SECTION

Scale in Miles: 1 0.5 0 1 2 3 4 5

Scale in Kilometers: 1 0.5 0 1 2 3 4 5

NAD 1983 State Plane Montana FIPS 2500
Lambert Conformal Conic

MDT

COPYRIGHT© 2010 MONTANA DEPARTMENT OF TRANSPORTATION

SHEET 3 OF 8

VALLEY

SYSTEM DESIGNATIONS

I-15 NHS Interstate
N-57 NHS Non-Interstate
P-19 Primary
S-532 Secondary
Urban
Off System

MDT ROUTE NAMES

C000123 Corridor
P-19 On System Departmental Route
101 Off System Departmental Route - Preceded By L-53- For This Sheet

ROUTE SIGNING

90 Interstate Highway
93 U.S. Highway
3 Montana Route
205 Secondary Route

ROUTE SURFACE TYPE

Paved
Gravel
Unsurfaced

BOUNDARIES

City/Town Area shown in MDT City Plat Book
County Line
County Sheet
National Park Service
Reservation
National Forest Service
Wilderness Area
State Park
US Fish Wildlife Service
State Forest

OTHER SYMBOLS

Stream
Canal or Ditch
Water
Railroad
Private Airport
Public Airport
Mountain Pass
Parking Area
Rest Area - Year-Round, Seasonal

MONTANA

County Key

VALLEY COUNTY

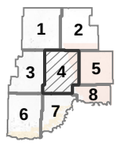

Sheet Key

PREPARED BY THE
STATE OF MONTANA
DEPARTMENT OF TRANSPORTATION
ROAD INVENTORY AND MAPPING SECTION

Scale in Miles

1 0.5 0 1 2 3 4 5

Scale in Kilometers

1 0.5 0 1 2 3 4 5

NAD 1983 State Plane Montana FIPS 2500
Lambert Conformal Conic

MDT

COPYRIGHT© 2010 MONTANA DEPARTMENT OF TRANSPORTATION

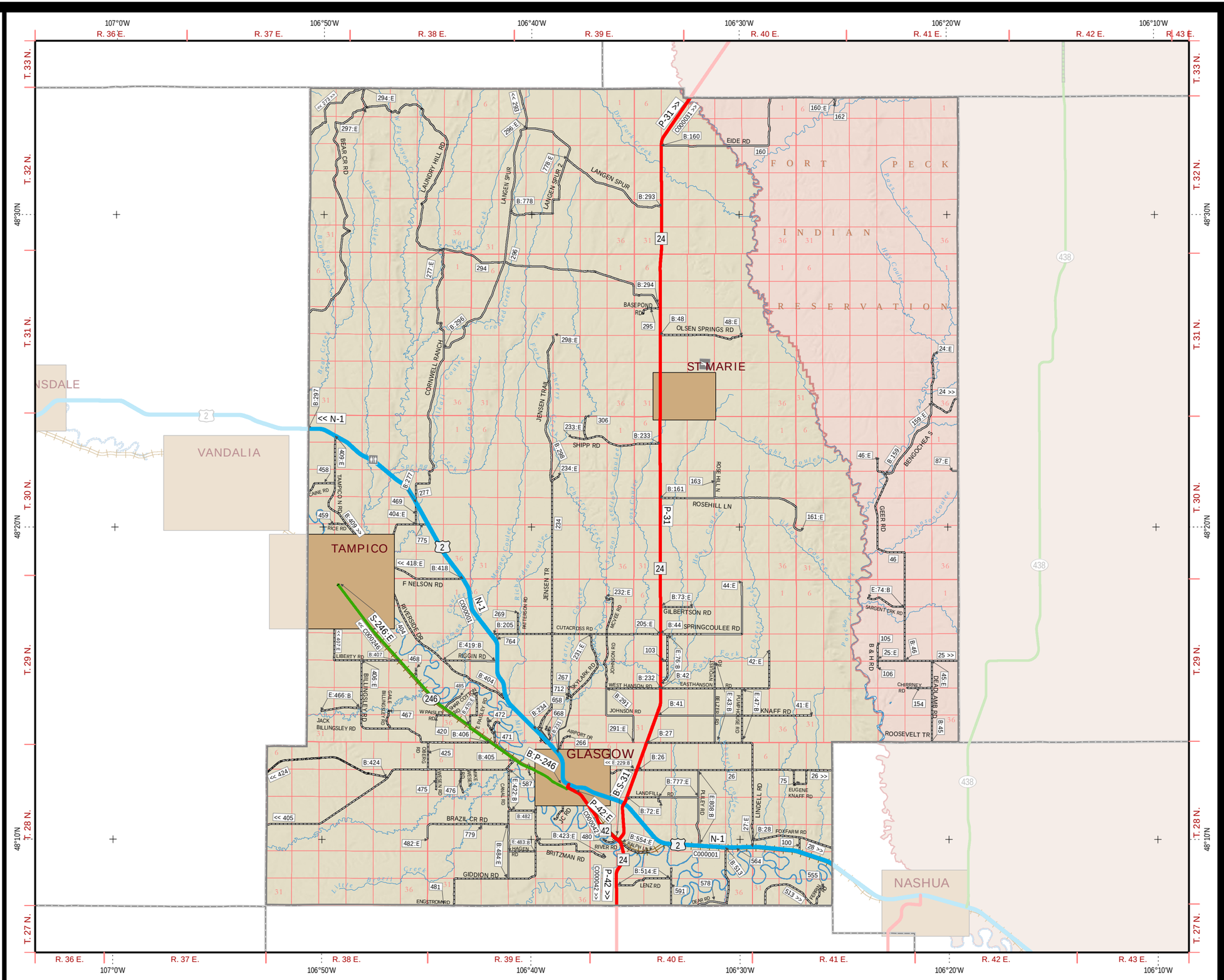

SHEET 4 OF 8

249

VALLEY

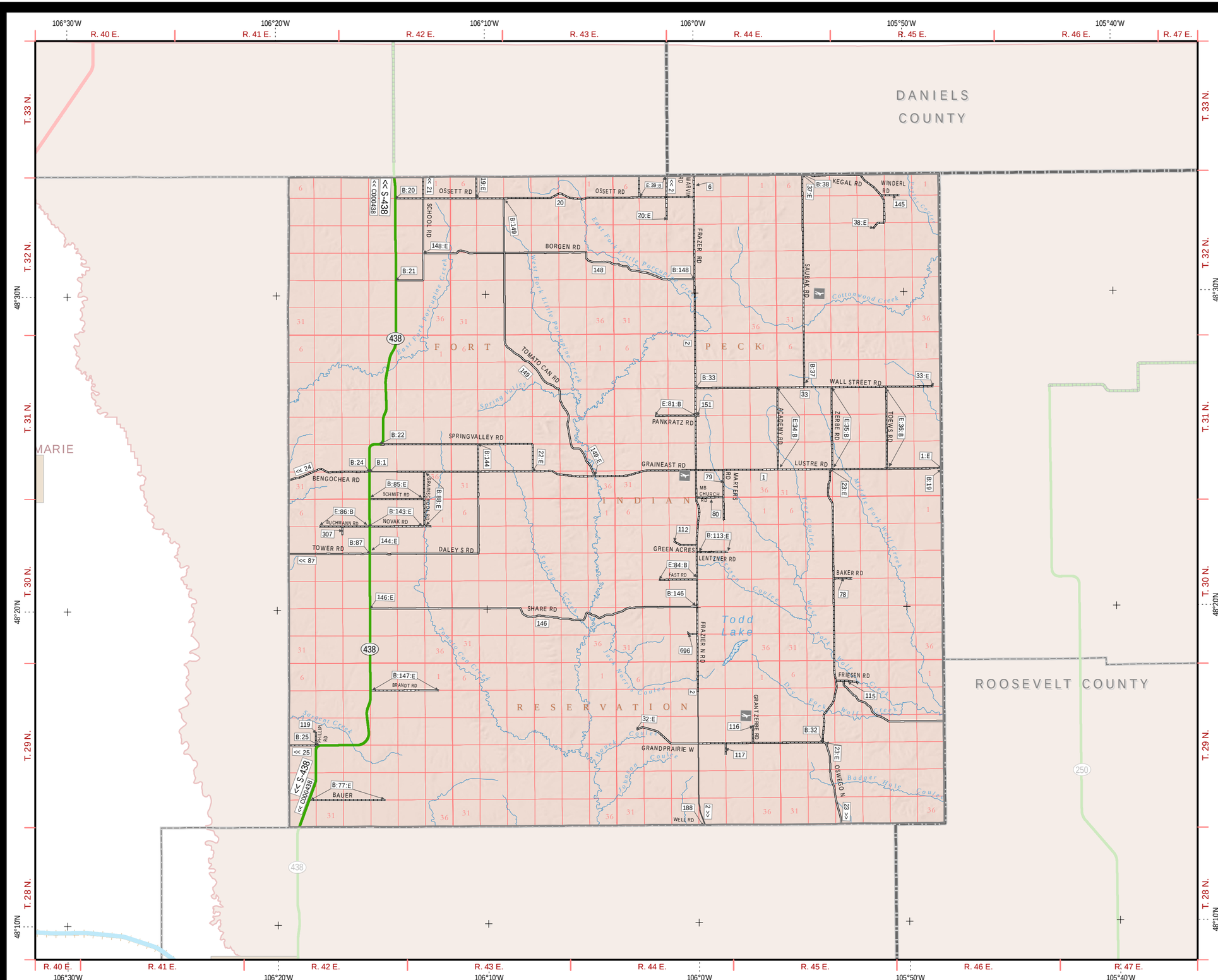

SYSTEM DESIGNATIONS

- I-15 NHS Interstate
- S-532 Secondary
- N-57 NHS Non-Interstate
- Urban
- P-19 Primary
- Off System

MDT ROUTE NAMES

- C000123 Corridor
- P-19 On System Departmental Route
- 101 Off System Departmental Route - Preceded By L-53- For This Sheet

ROUTE SIGNING

- 90 Interstate Highway
- 3 Montana Route
- 93 U.S. Highway
- 205 Secondary Route

ROUTE SURFACE TYPE

- Paved
- Gravel
- Unsurfaced

BOUNDARIES

- City/Town Area shown in MDT City Plat Book
- County Line
- County Sheet
- National Park Service
- Reservation
- National Forest Service
- Wilderness Area
- State Park
- US Fish Wildlife Service
- State Forest

OTHER SYMBOLS

- Stream
- Canal or Ditch
- Water
- Railroad
- Private Airport
- Public Airport
- Mountain Pass
- Parking Area
- Rest Area - Year-Round, Seasonal

MONTANA

County Key

VALLEY COUNTY

Sheet Key

PREPARED BY THE
STATE OF MONTANA
DEPARTMENT OF TRANSPORTATION
ROAD INVENTORY AND MAPPING SECTION

Scale in Miles

Scale in Kilometers

NAD 1983 State Plane Montana FIPS 2500
Lambert Conformal Conic

MDT

COPYRIGHT© 2010 MONTANA DEPARTMENT OF TRANSPORTATION

SHEET 5 OF 8

SYSTEM DESIGNATIONS

I-15 NHS Interstate
S-532 Secondary
N-57 NHS Non-Interstate
Urban
P-19 Primary
Off System

MDT ROUTE NAMES

C000123 Corridor
P-19 On System Departmental Route
101 Off System Departmental Route - Preceded By L-53- For This Sheet

ROUTE SIGNING

90 Interstate Highway
3 Montana Route
93 U.S. Highway
205 Secondary Route

ROUTE SURFACE TYPE

Paved
Gravel
Unsurfaced

BOUNDARIES

City/Town Area shown in MDT City Plat Book
County Line
County Sheet
National Park Service
Reservation
National Forest Service
Wilderness Area
State Park
US Fish Wildlife Service
State Forest

OTHER SYMBOLS

Stream
Canal or Ditch
Water
Railroad
Private Airport
Public Airport
Mountain Pass
P Parking Area
Rest Area - Year-Round, Seasonal

MONTANA

County Key

VALLEY COUNTY

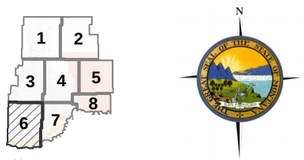

Sheet Key

PREPARED BY THE STATE OF MONTANA DEPARTMENT OF TRANSPORTATION ROAD INVENTORY AND MAPPING SECTION

Scale in Miles
1 0.5 0 1 2 3 4 5
1 0.5 0 1 2 3 4 5
Scale in Kilometers

NAD 1983 State Plane Montana FIPS 2500 Lambert Conformal Conic

MDT

COPYRIGHT© 2010 MONTANA DEPARTMENT OF TRANSPORTATION

R. 32 E. | R. 33 E. | R. 34 E. | R. 35 E. | R. 36 E. | R. 37 E. | R. 38 E. | R. 39 E.
107°30'W | 107°20'W | 107°10'W | 107°0'W | 106°50'W

T. 28 N.
T. 27 N.
T. 26 N.
T. 25 N.
T. 24 N.
T. 23 N.
T. 22 N.
48°0'N
47°50'N
47°40'N

PHILLIPS COUNTY

BENTONITE RD
LARB CR RD
RIDGE RD
ARRAMBIDE RD
BEAVERCREEK SPUR
BEAVER BRANCH RD
T C ACCESS
CONTENT RD
BILL ANDERSON RD
STONEHOUSE RD
WILLOW CR RD
SHUFFLED RIDGE
SHUFFLED RIDGE RD
VALLEY SPUR
PLUM CR RD
BARTH CR SPUR
TIMBER CR HILL BYPASS
TIMBER CR CMR 324
SUTHERLAND CR RD
SUTHERLAND CR SPUR
MURREY RD
KING COULEE RD
BALL RD
BLAKE RANCH RD CMR 324
BONE TRAIL CMR 425
CMR 325
CMR 326
CMR 327
CMR 329
CMR 433
CMR 498
CMR 506
CMR 507
CMR 508
CMR 516
Grub Detention Reservoir
Gutshot Detention Reservoir
CHARLES M. RUSSELL NATIONAL WILDLIFE REFUGE
Peck Lake
GARFIELD COUNTY

SHEET 6 OF 8

VALLEY

SHEET 7 OF 8

252

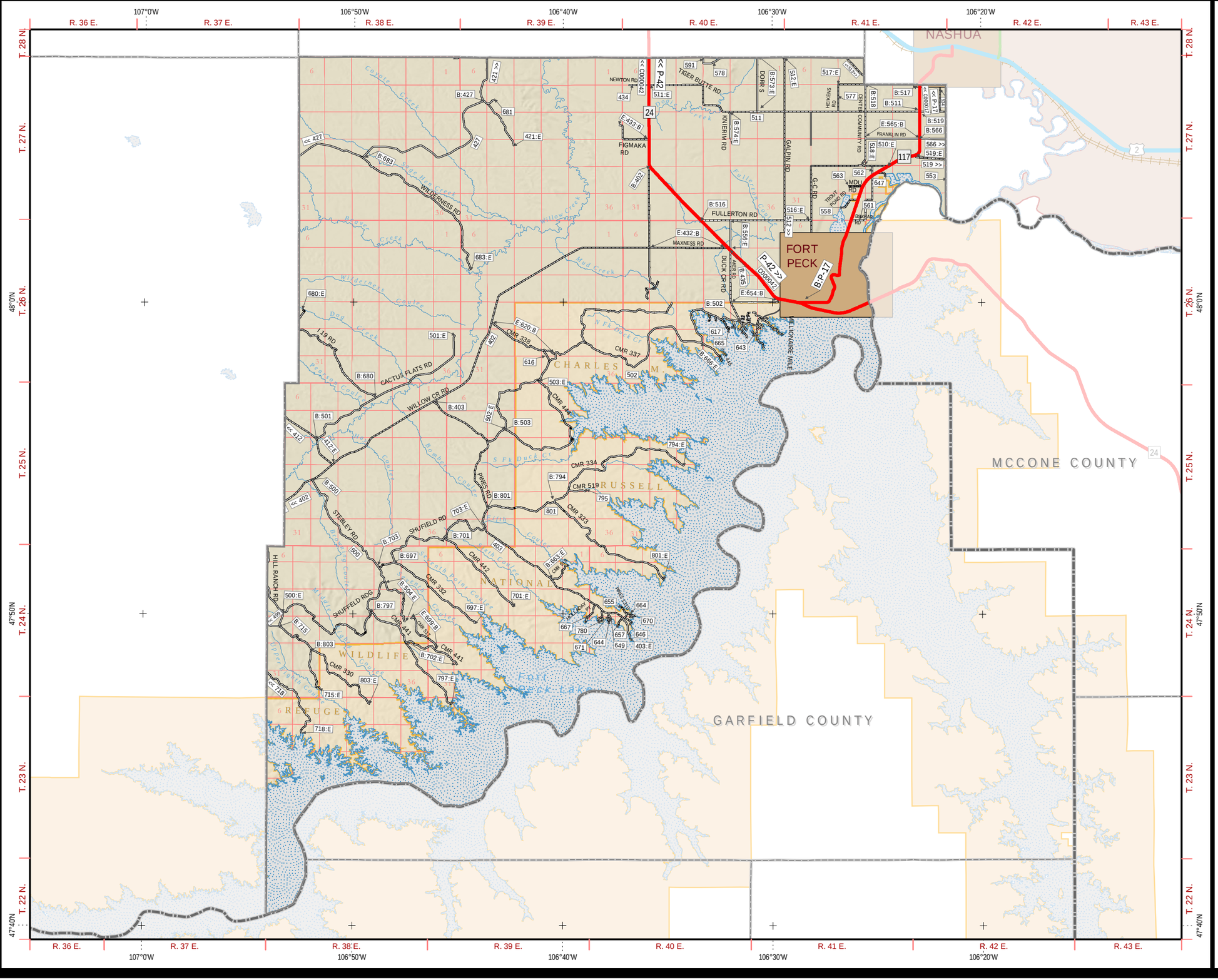

SYSTEM DESIGNATIONS

I-15	NHS Interstate	S-532	Secondary
N-57	NHS Non-Interstate		Urban
P-19	Primary		Off System

MDT ROUTE NAMES

- C000123 — Corridor
- P-19 — On System Departmental Route
- 101 — Off System Departmental Route - Preceded By L-53- For This Sheet

ROUTE SIGNING

- 90 — Interstate Highway
- 3 — Montana Route
- 93 — U.S. Highway
- 205 — Secondary Route

ROUTE SURFACE TYPE

- Paved
- Gravel
- Unsurfaced

BOUNDARIES

- City/Town Area shown in MDT City Plat Book
- County Line
- County Sheet
- National Park Service
- Reservation
- National Forest Service
- Wilderness Area
- State Park
- US Fish Wildlife Service
- State Forest

OTHER SYMBOLS

Stream	Canal or Ditch
Water	Railroad
Private Airport	Public Airport
Mountain Pass	Parking Area
Rest Area - Year-Round, Seasonal	

MONTANA

VALLEY COUNTY

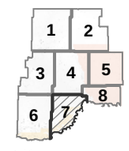

Sheet Key

PREPARED BY THE STATE OF MONTANA DEPARTMENT OF TRANSPORTATION ROAD INVENTORY AND MAPPING SECTION

Scale in Miles

1 0.5 0 1 2 3 4 5

1 0.5 0 1 2 3 4 5

Scale in Kilometers

NAD 1983 State Plane Montana FIPS 2500
Lambert Conformal Conic

MDT

COPYRIGHT© 2010 MONTANA DEPARTMENT OF TRANSPORTATION

SYSTEM DESIGNATIONS

- I-15 NHS Interstate
- S-532 Secondary
- N-57 NHS Non-Interstate
- Urban
- P-19 Primary
- Off System

MDT ROUTE NAMES

- C000123 Corridor
- P-19 On System Departmental Route
- 101 Off System Departmental Route - Preceded By L-53- For This Sheet

ROUTE SIGNING

- 90 Interstate Highway
- 3 Montana Route
- 93 U.S. Highway
- 205 Secondary Route

ROUTE SURFACE TYPE

- Paved
- Gravel
- Unsurfaced

BOUNDARIES

- City/Town Area shown in MDT City Plat Book
- County Line
- County Sheet
- National Park Service
- Reservation
- National Forest Service
- Wilderness Area
- State Park
- US Fish Wildlife Service
- State Forest

OTHER SYMBOLS

- Stream
- Canal or Ditch
- Water
- Railroad
- Private Airport
- Public Airport
- Mountain Pass
- Parking Area
- Rest Area - Year-Round, Seasonal

MONTANA

County Key

VALLEY COUNTY

Sheet Key

PREPARED BY THE
STATE OF MONTANA
DEPARTMENT OF TRANSPORTATION
ROAD INVENTORY AND MAPPING SECTION

Scale in Miles: 1 0.5 0 1 2 3 4 5
Scale in Kilometers: 1 0.5 0 1 2 3 4 5

NAD 1983 State Plane Montana FIPS 2500
Lambert Conformal Conic

MDT

COPYRIGHT© 2010 MONTANA DEPARTMENT OF TRANSPORTATION

VALLEY

SHEET 8 OF 8