SYSTEM DESIGNATIONS

- I-15 NHS Interstate
- S-532 Secondary
- N-57 NHS Non-Interstate
- Urban
- P-19 Primary
- Off System

MDT ROUTE NAMES

- C000123 Corridor
- P-19 On System Departmental Route
- 101 Off System Departmental Route - Preceded By L-9- For This Sheet

ROUTE SIGNING

- 90 Interstate Highway
- 3 Montana Route
- 93 U.S. Highway
- 205 Secondary Route

ROUTE SURFACE TYPE

- Paved
- Gravel
- Unsurfaced

BOUNDARIES

- City/Town Area shown in MDT City Plat Book
- County Line
- County Sheet
- National Park Service
- Reservation
- National Forest Service
- Wilderness Area
- State Park
- US Fish Wildlife Service
- State Forest

OTHER SYMBOLS

- Stream
- Canal or Ditch
- Water
- Railroad
- Private Airport
- Public Airport
- Mountain Pass
- Parking Area
- Rest Area - Year-Round, Seasonal

MONTANA

County Key

CUSTER COUNTY

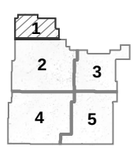

Sheet Key

PREPARED BY THE
STATE OF MONTANA
DEPARTMENT OF TRANSPORTATION
ROAD INVENTORY AND MAPPING SECTION

Scale in Miles

1 0.5 0 1 2 3 4 5

1 0.5 0 1 2 3 4 5

Scale in Kilometers

NAD 1983 State Plane Montana FIPS 2500
Lambert Conformal Conic

MDT

COPYRIGHT© 2010 MONTANA DEPARTMENT OF TRANSPORTATION

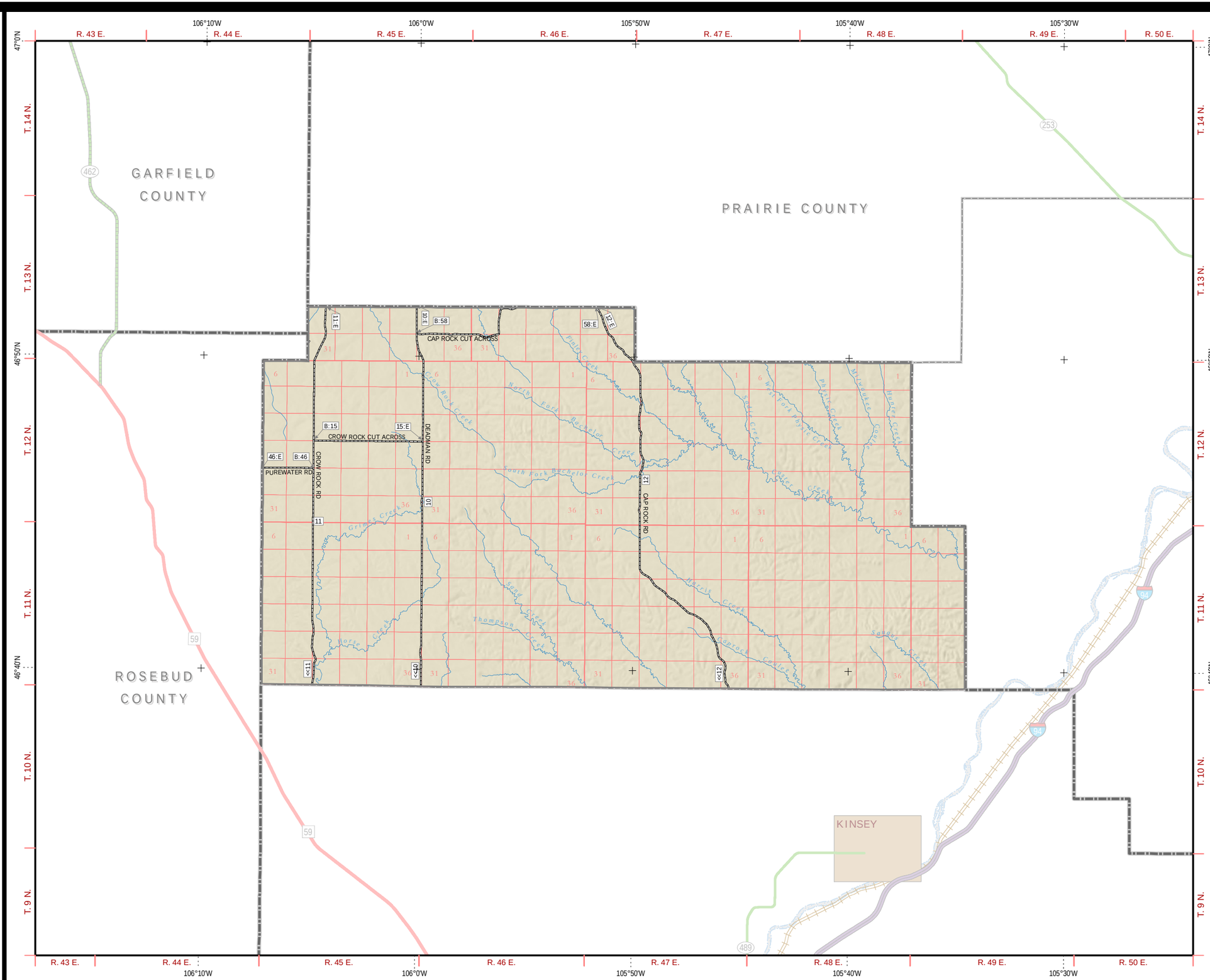

CUSTER

SHEET 1 OF 5

CUSTER

SYSTEM DESIGNATIONS

- I-15 NHS Interstate
- N-57 NHS Non-Interstate
- P-19 Primary
- S-532 Secondary
- Urban
- Off System

MDT ROUTE NAMES

- C000123 Corridor
- P-19 On System Departmental Route
- 101 Off System Departmental Route - Preceded By L-9- For This Sheet

ROUTE SIGNING

- 90 Interstate Highway
- 93 U.S. Highway
- 3 Montana Route
- 205 Secondary Route

ROUTE SURFACE TYPE

- Paved
- Gravel
- Unsurfaced

BOUNDARIES

- City/Town Area shown in MDT City Plat Book
- County Line
- County Sheet
- National Park Service
- Reservation
- National Forest Service
- Wilderness Area
- State Park
- US Fish Wildlife Service
- State Forest

OTHER SYMBOLS

- Stream
- Water
- Private Airport
- Mountain Pass
- Rest Area - Year-Round, Seasonal
- Canal or Ditch
- Railroad
- Public Airport
- Parking Area

MONTANA

County Key

CUSTER COUNTY

Sheet Key

PREPARED BY THE STATE OF MONTANA DEPARTMENT OF TRANSPORTATION ROAD INVENTORY AND MAPPING SECTION

Scale in Miles 1 0.5 0 1 2 3 4 5

Scale in Kilometers 1 0.5 0 1 2 3 4 5

NAD 1983 State Plane Montana FIPS 2500
Lambert Conformal Conic

MDT

COPYRIGHT© 2010 MONTANA DEPARTMENT OF TRANSPORTATION

SHEET 2 OF 5

SYSTEM DESIGNATIONS

- I-15 NHS Interstate
- S-532 Secondary
- N-57 NHS Non-Interstate
- Urban
- P-19 Primary
- Off System

MDT ROUTE NAMES

- C000123 Corridor
- P-19 On System Departmental Route
- 101 Off System Departmental Route - Preceded By L-9- For This Sheet

ROUTE SIGNING

- 90 Interstate Highway
- 3 Montana Route
- 93 U.S. Highway
- 205 Secondary Route

ROUTE SURFACE TYPE

- Paved
- Gravel
- Unsurfaced

BOUNDARIES

- City/Town Area shown in MDT City Plat Book
- County Line
- County Sheet
- National Park Service
- Reservation
- National Forest Service
- Wilderness Area
- State Park
- US Fish Wildlife Service
- State Forest

OTHER SYMBOLS

- Stream
- Canal or Ditch
- Water
- Railroad
- Private Airport
- Public Airport
- Mountain Pass
- Parking Area
- Rest Area - Year-Round, Seasonal

MONTANA

County Key

CUSTER COUNTY

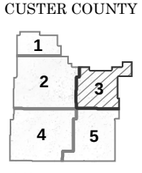

Sheet Key

PREPARED BY THE
STATE OF MONTANA
DEPARTMENT OF TRANSPORTATION
ROAD INVENTORY AND MAPPING SECTION

Scale in Miles: 1 0.5 0 1 2 3 4 5

Scale in Kilometers: 1 0.5 0 1 2 3 4 5

NAD 1983 State Plane Montana FIPS 2500
Lambert Conformal Conic

MDT

COPYRIGHT© 2010 MONTANA DEPARTMENT OF TRANSPORTATION

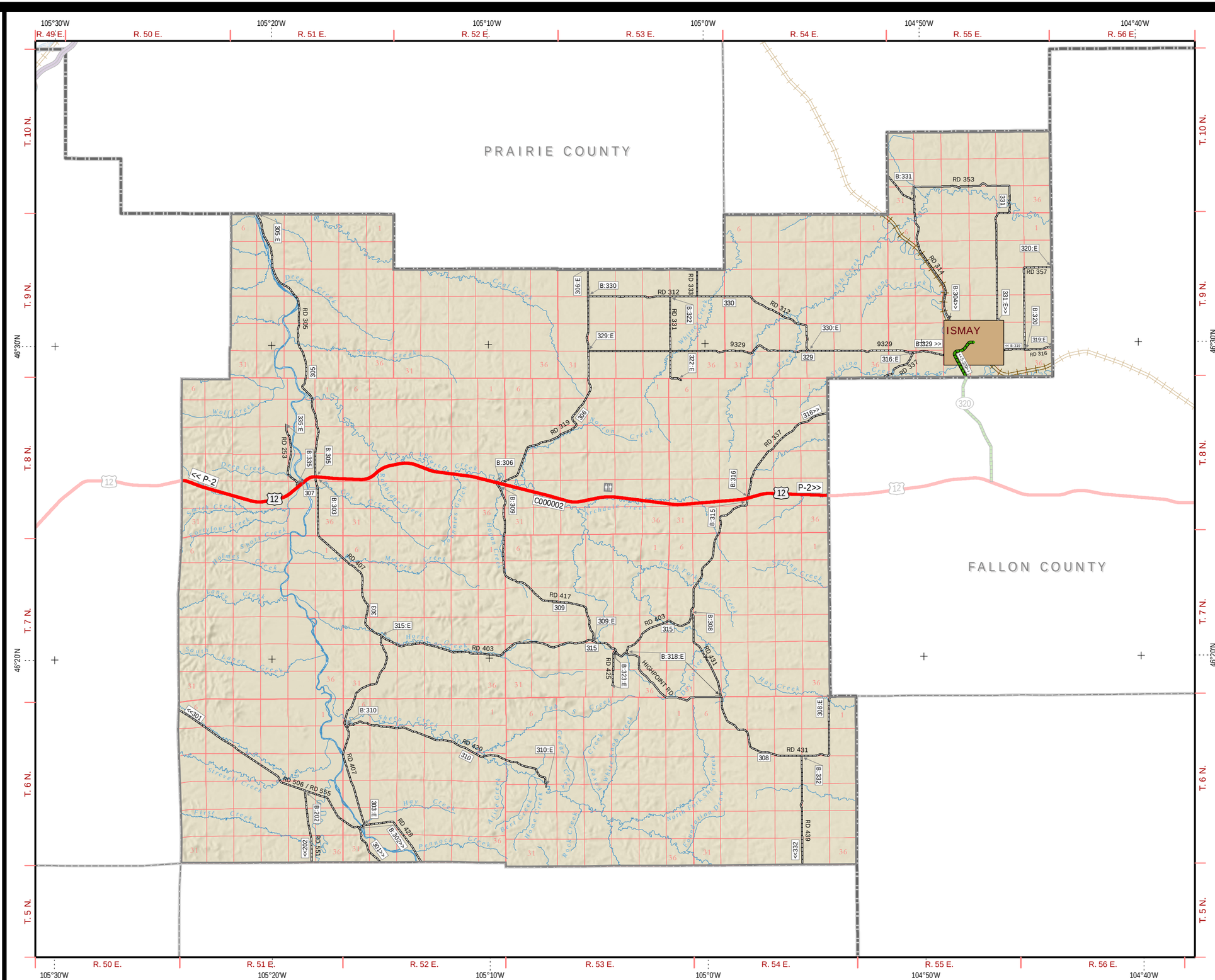

CUSTER

SHEET 3 OF 5

CUSTER

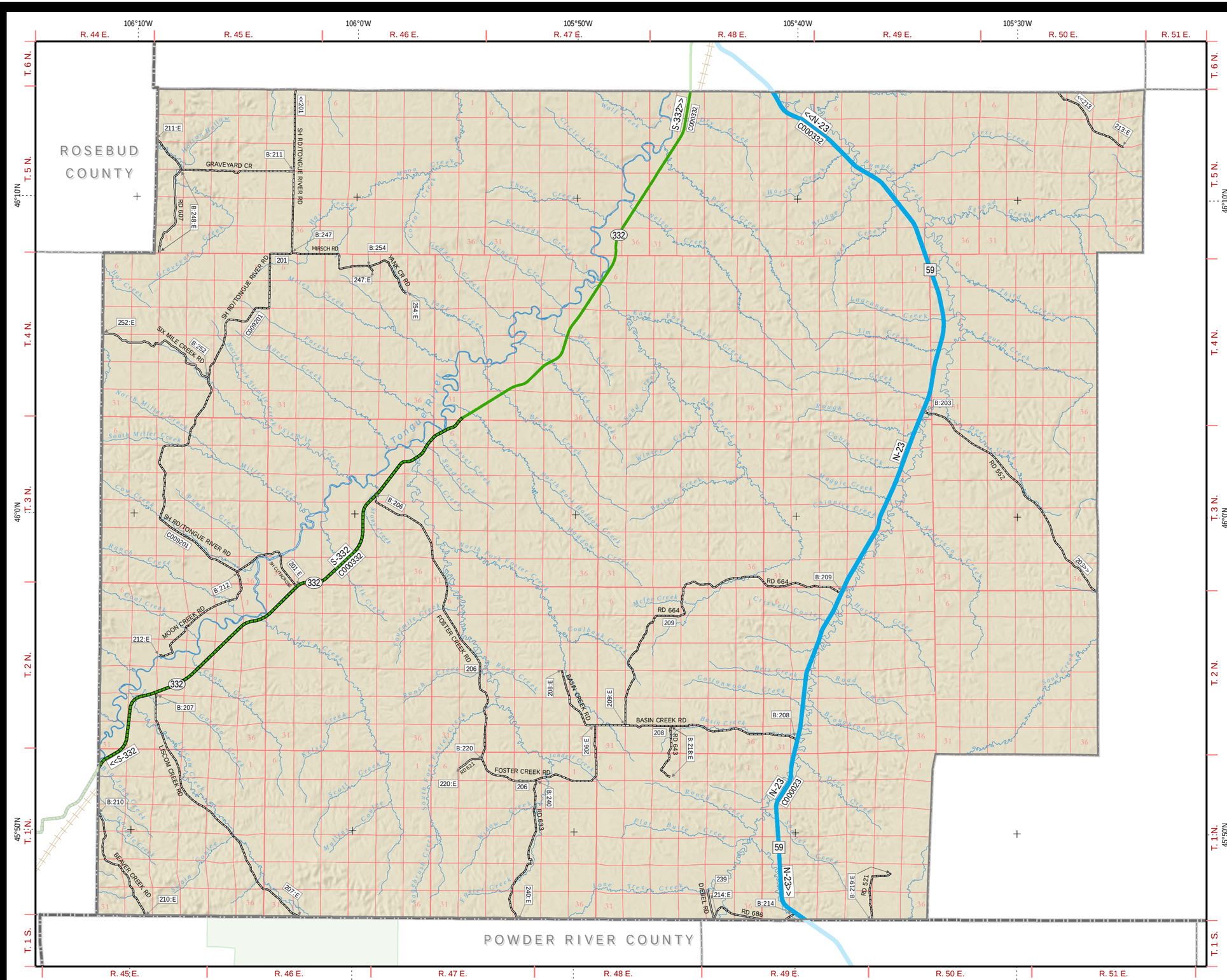

SYSTEM DESIGNATIONS

- I-15 NHS Interstate
- S-532 Secondary
- N-57 NHS Non-Interstate
- Urban
- P-19 Primary
- Off System

MDT ROUTE NAMES

- C000123 Corridor
- P-19 On System Departmental Route
- 101 Off System Departmental Route - Preceded By L-9- For This Sheet

ROUTE SIGNING

- 90 Interstate Highway
- 3 Montana Route
- 93 U.S. Highway
- 205 Secondary Route

ROUTE SURFACE TYPE

- Paved
- Gravel
- Unsurfaced

BOUNDARIES

- City/Town Area shown in MDT City Plat Book
- County Line
- County Sheet
- National Park Service
- Reservation
- National Forest Service
- Wilderness Area
- State Park
- US Fish Wildlife Service
- State Forest

OTHER SYMBOLS

- Stream
- Canal or Ditch
- Water
- Railroad
- Private Airport
- Public Airport
- Mountain Pass
- Parking Area
- Rest Area - Year-Round, Seasonal

MONTANA

County Key

CUSTER COUNTY

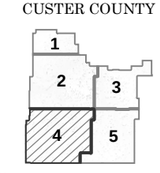

Sheet Key

PREPARED BY THE
STATE OF MONTANA
DEPARTMENT OF TRANSPORTATION
ROAD INVENTORY AND MAPPING SECTION

Scale in Miles

Scale in Kilometers

NAD 1983 State Plane Montana FIPS 2500
Lambert Conformal Conic

MDT

COPYRIGHT© 2010 MONTANA DEPARTMENT OF TRANSPORTATION

SHEET 4 OF 5

CUSTER

SYSTEM DESIGNATIONS

- I-15 — NHS Interstate
- N-57 — NHS Non-Interstate
- P-19 — Primary
- S-532 — Secondary
- Urban
- Off System

MDT ROUTE NAMES

- C000123 — Corridor
- P-19 — On System Departmental Route
- 101 — Off System Departmental Route - Preceded By L-9- For This Sheet

ROUTE SIGNING

- 90 — Interstate Highway
- 93 — U.S. Highway
- 3 — Montana Route
- 205 — Secondary Route

ROUTE SURFACE TYPE

- Paved
- Gravel
- Unsurfaced

BOUNDARIES

- City/Town Area shown in MDT City Plat Book
- County Line
- County Sheet
- National Park Service
- Reservation
- National Forest Service
- Wilderness Area
- State Park
- US Fish Wildlife Service
- State Forest

OTHER SYMBOLS

- Stream
- Water
- Private Airport
- Mountain Pass
- Rest Area - Year-Round, Seasonal
- Canal or Ditch
- Railroad
- Public Airport
- Parking Area

MONTANA

County Key

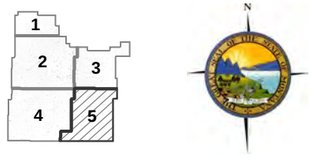

PREPARED BY THE
STATE OF MONTANA
DEPARTMENT OF TRANSPORTATION
ROAD INVENTORY AND MAPPING SECTION

Scale in Miles

1 0.5 0 1 2 3 4 5

Scale in Kilometers

1 0.5 0 1 2 3 4 5

NAD 1983 State Plane Montana FIPS 2500
Lambert Conformal Conic

MDT

COPYRIGHT© 2010 MONTANA DEPARTMENT OF TRANSPORTATION

105°40'W R. 48 E. | R. 49 E. | 105°30'W | R. 50 E. | 105°20'W | R. 51 E. | R. 52 E. | 105°10'W | R. 53 E. | 105°0'W | R. 54 E. | 104°50'W R. 55 E.

T. 6 N. | T. 5 N. 46°10'N | T. 4 N. | T. 3 N. 46°0'N | T. 2 N. | T. 1 N. 45°50'N | T. 1 S.

FALLON COUNTY

CARTER COUNTY

POWDER RIVER COUNTY

R. 49 E. | R. 50 E. | R. 51 E. | R. 52 E. | R. 53 E. | R. 54 E. | R. 55 E. | R. 56 E.

105°40'W | 105°30'W | 105°20'W | 105°10'W | 105°0'W | 104°50'W

SHEET 5 OF 5