

NOTES AND ABBREVIATIONS:

MOUNTING HEIGHT REQUIREMENTS:

MOUNTING HEIGHTS SHOWN REFER TO THE BOTTOM OF THE MAJOR PANEL. SEE DETAILED DRAWINGS 619-00 & 619-08

ALL MARKINGS ARE PAINT, EXCEPT AS NOTED. WHERE SPECIFIED ON THE PLANS AS PLASTIC, INSTALL INLAID HOT EXTRUDED HYDRO-CARBON THERMOPLASTIC PAVEMENT MARKINGS.

SEE LOCATION AND SPECIFICATION SHEETS FOR PORTIONS OF PROJECT NOT INCLUDED WITHIN SIGNING PLAN SHEETS.

SIGN POSTS SYMBOLS SHOWN ARE FOR REFERENCE ONLY TO SHOW EXISTING SIGNS THAT REQUIRE NO ACTION.

SIGNING LOCATIONS ARE APPROXIMATE. ENGINEERING PROJECT MANAGER TO FIELD ADJUST AS NECESSARY.

ADOPT A HIGHWAY:

IF SIGNS N7-1/N7-1P EXIST, CONTRACTOR WILL CONFIRM THAT THE GROUP NAME ON THE SIGN(S) EXISTING AT THE TIME OF CONSTRUCTION CORRESPONDS TO THE GROUP NAME ON THE SIGN(S) SHOWN IN PLANS. IF NAME IS DIFFERENT, ENGINEERING PROJECT MANAGER WILL CONTACT TRAFFIC & SAFETY BUREAU SIGNING SECTION WITH THE CORRECT NAME AND A NEW SIGN DESIGN WILL BE PROVIDED.

X = STANDARD BREAKAWAY DEVICE:
 • FOR WOOD POST SEE DETAILED DRAWING 619-20.
 • FOR STRUCTURAL STEEL SEE DETAILED DRAWING 619-13.

▲ = SINGLE SQUARE TUBE REQUIRED. MOUNTED IN HEAVY DUTY STUB.

★ = TELESCOPED SQUARE TUBES (2-1/4" & 2-1/2") WITH SLIP BASE BREAKAWAY REQUIRED. MOUNTED IN HEAVY DUTY STUB.

■ = FRANGIBLE SIGN POST. BREAKAWAY DEVICE REQUIRED.

AIR = ANGLE IRON REQUIRED 2 1/2" x 2 1/2" x 3/8" x 6'-4" (37 lbs.)

BBR = BACKBRACING REQUIRED:
 • -FOR WOOD POST 2" X 4" REQ'D.
 • - FOR STRUCTURAL STEEL 2" X 2" X 1/4" ANGLE IRON REQ'D.

BGR = BEHIND GUARDRAIL

FY = FLUORESCENT YELLOW SHEETING REQUIRED.

FYG = FLUORESCENT YELLOW - GREEN SHEETING REQUIRED.

MBB = MOUNT BACK TO BACK

RSFO = REPLACE SIGN FACE ONLY.

SUMMARY SIGNING & DELINEATION QUANTITIES		
MATERIAL	TOTALS	UNIT
SIGNS-SHEET ALUM SHT INCR XI	152.0	SQFT
SIGNS-ALUM REFL SHEET XI	833.6	SQFT
REMOVE SIGN	99	EACH
REMOVE SIGN-GUIDE	7	EACH
POSTS-TUBULAR STEEL	576	LB
POSTS-STEEL U SIGN	231	LB
POLES-TREATED WOOD 4 IN	380	LNFT
POLES-TREATED WOOD 5 IN	664	LNFT
FRANG SIGN POST BKWY-3.5 IN RD (89MM)	5	EACH
DELINEATOR TYPE 1	412	EACH

DELINEATION SPECIFICATIONS		
SYMBOL	DESIGN	TOTALS
⊥	A	334
	D	36
⊥	F	42

PROJECT NAME: GALEN-SOUTHWEST
 COUNTY: DEER LODGE
 PROJECT ID: STPS 273-1(12)0
 UPN: 10272000

DESIGNED BY: S.MORANO 06/2024
 REVIEWED BY: 06/2024
 CHECKED BY: N.STYREN 06/2024
 10272000SISUM001.DWG

SIGN LOCATION AND SPECIFICATION

GALEN-SOUTHWEST

DEER LODGE

STPS 273-1(12)0

10272000

PROJECT NAME

COUNTY

PROJECT ID

UPN

DESIGNED BY
S.MORANO 06/2024

REVIEWED BY

CHECKED BY
N.STYREN 06/2024

10272000\S\SUM001.DWG



SIGNING PLANS

SIGN LOCATION			SIGN PANEL SPECIFICATIONS						SIGN ASSEMBLY SPECIFICATIONS										SIGN ASSEMBLY QUANTITIES										ADDITIONAL INFORMATION							
STATION / R.P.	DIRECTION		RAMP NO.	SIGN NO. (MUTCD)	PANEL SIZE (INCHES)			FY OR FYG	BACK BRACING REQ'D ANGLE IRON REQ'D	MOUNT BACK TO BACK	REPLACE SIGN FACE ONLY	FEET CLEARANCE/OFFSET (SHOULDER TO EDGE OF SIGN)	TYPE OF SUPPORT	FEET					CANTILEVER	BREAKAWAY TYPE	BEHIND GUARDRAIL	PANEL (SQ. FT.)		WOOD POLE (LNR. FT.)		STEEL POST (LBS.)					REMOVE		RESET		SIGN IMAGE	SIGN TEXT & REMARKS
	LFT	MDN			RGT	W	X							H	SIGN SUPPORT SPACING	MOUNTING HEIGHT	SIGN HEIGHT + GAPS	FOUNDATION DEPTH				SUPPORT LENGTH (ESTIMATED)	X	Y	Z	SHEET ALUMINUM	SHEET ALUMINUM INCREMENT	4" TOP DIA.	5" TOP DIA.	ROUND TUBULAR	SQUARE TUBULAR	STRUCTURAL STEEL	"U" POST	# OF BREAKAWAYS		
0+43.51	X			R1-1	30	X	30				6.0	4" Treated Wood Pole		5.0		3.0	11.6								5.2		14									REPLACE = R1-1 STOP SIGN
1+61.16	X			W1-8	24	X	30	FY		MBB	10.0	5" Treated Wood Pole		5.0		3.5	12.3								10.0		14									REPLACE = (2) W1-8 CHEVRONS
2+30.00			X	M3-1	21	X	15				10.0	4" Treated Wood Pole		5.0		3.0	13.2								2.2		14									REPLACE = M3-1 (NORTH)
				M1-12	24	X	24																		4.0											REPLACE = M1-12 (273)
2+76.46	X			W1-8	24	X	30	FY		MBB	10.0	5" Treated Wood Pole		5.0		3.5	12.3								10.0		14									REPLACE = (2) W1-8 CHEVRONS
3+91.80	X			W1-8	24	X	30	FY		MBB	10.0	5" Treated Wood Pole		5.0		3.5	12.3								10.0		14									REPLACE = (2) W1-8 CHEVRONS
5+11.60	X			W1-8	24	X	30	FY		MBB	10.0	5" Treated Wood Pole		5.0		3.5	12.3								10.0		14									REPLACE = (2) W1-8 CHEVRONS
5+36.42	X			M2-1	21	X	15				10.0	4" Treated Wood Pole		5.0		3.0	13.2								2.2		14									REPLACE = M2-1 (JCT)
				M1-5	24	X	24																		4.0											REPLACE = M1-5 (MT48)
5+95.30	X			W1-2L	30	X	30	FY			10.0	4" Treated Wood Pole		5.0		3.0	13.4								6.3		14									REPLACE = W1-2L (CURVE)
6+76.00	X			W3-1	48	X	48	FY			10.0	5" Treated Wood Pole		7.0		3.5	16.0								16.0		18									REPLACE = W3-1 (STOP AHEAD)
7+49.99				R2-1	24	X	30				10.0	5" Treated Wood Pole		5.0		3.5	15.6								5.0		16									REPLACE = R2-1 (70)
				R3-2A	24	X	24																		4.0											REPLACE = R2-3A (65)
10+11.41			X	R2-2A	24	X	30				10.0	4" Treated Wood Pole		5.0		3.0	12.4								5.0		14									REPLACE = R2-2 (65)

SIGN LOCATION AND SOECIFICATION

SIGN LOCATION				SIGN PANEL SPECIFICATIONS							SIGN ASSEMBLY SPECIFICATIONS										SIGN ASSEMBLY QUANTITIES										ADDITIONAL INFORMATION					
STATION / R.P.		DIRECTION		RAMP NO.	SIGN NO. (MUTCD)	PANEL SIZE (INCHES)			FY OR FYG	BACK BRACING REQ'D ANGLE IRON REQ'D	MOUNT BACK TO BACK	REPLACE SIGN FACE ONLY	FEET CLEARANCE/OFFSET (SHOULDER TO EDGE OF SIGN)	TYPE OF SUPPORT	SIGN SUPPORT SPACING	FEET				CANTILEVER	BREAKAWAY TYPE	BEHIND GUARDRAIL	PANEL (SQ. FT.)		WOOD POLE (LNR. FT.)		STEEL POST (LBS.)				REMOVE		RESET		SIGN IMAGE	SIGN TEXT & REMARKS
LFT	MDN	RG	W			X	H	MOUNTING HEIGHT								SIGN HEIGHT + GAPS	FOUNDATION DEPTH	X	Y				Z	SHEET ALUMINUM	SHEET ALUMINUM INCREMENT	4" TOP DIA.	5" TOP DIA.	ROUND TUBULAR	SQUARE TUBULAR	STRUCTURAL STEEL	"U" POST	# OF BREAKAWAYS	SIGN	GUIDE		
22+67.53			X		R1-1	30	X	30				10.0	4" Treated Wood Pole	5.0		3.0	11.6						5.2		14									REPLACE = RI-1 (STOP SIGN)		
28+28.21			X		N6-2a	84	X	24															14.0						1				RSFO = N6-2A (WARM SPRINGS CREEK)			
29+49.35			X		N6-2a	84	X	24															14.0						1				RSFO = N6-2A (WARM SPRINGS CREEK)			
33+18.64			X		R1-1	30	X	30				10.0	4" Treated Wood Pole	5.0		3.0	11.6						5.2		14								REPLACE = RI-1 (STOP SIGN)			
34+70.74			X		BY OTHERS																												BY OTHERS = "USE AS IS"			
52+00.00			X		D10-1	10	X	18			MBB	4.0	2.0lb Steel U Post	4.0		3.0	9.6						2.6				19		1				REPLACE = (2) D10-1 RP. 1			
93+15.34			X		BY OTHERS																												BY OTHERS = "USE AS IS"			
					RS-076	24	X	24															4.0										REPLACE = RS-076			
97+34.80			X		M3-3	24	X	12				10.0	5" Treated Wood Pole	5.0		3.5	13.2									14			1				REPLACE = M3-3 (SOUTH)			
					M1-12	24	X	24															4.0										REPLACE = M1-12 (273)			
99+54.87			X		D3 (2x)	42	X	10			MBB	6.0	4" Treated Wood Pole	5.0		3.0	12.3						5.8		14				1				NEW = D3(2x) LOST CREEK RD			
					R1-1	30	X	30															5.2										REPLACE = R1-1 (STOP SIGN)			
102+57.25			X		M3-1	24	X	12				10.0	5" Treated Wood Pole	5.0		3.5	13.2									14			1				REPLACE = M3-3 (NORTH)			
					M1-12	24	X	24															4.0										REPLACE = M1-12 (273)			

PROJECT NAME
GALEN-SOUTHWEST

COUNTY
DEER LODGE

PROJECT ID
STPS 273-1(12)0

UPN
10272000

DESIGNED BY
S.MORANO

REVIEWED BY
06/2024

CHECKED BY
N.STYREN

06/2024
10272000SISUM001.DWG

DESIGNED BY
S.MORANO

REVIEWED BY
06/2024


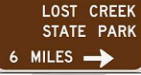











CHECKED BY
N.STYREN

06/2024
10272000SISUM001.DWG

SIGNING PLANS

3/11/2025 9:00 AM

SIGN LOCATION AND SPECIFICATION

SIGN LOCATION				SIGN PANEL SPECIFICATIONS							SIGN ASSEMBLY SPECIFICATIONS										SIGN ASSEMBLY QUANTITIES										ADDITIONAL INFORMATION					
STATION / R.P.		DIRECTION		RAMP NO.	SIGN NO. (MUTCD)	PANEL SIZE (INCHES)			FY OR FYG	BACK BRACING REQ'D ANGLE IRON REQ'D	MOUNT BACK TO BACK	REPLACE SIGN FACE ONLY	FEET CLEARANCE/OFFSET (SHOULDER TO EDGE OF SIGN)	TYPE OF SUPPORT	SIGN SUPPORT SPACING	FEET				CANTILEVER	BREAKAWAY TYPE	BEHIND GUARDRAIL	PANEL (SQ. FT.)		WOOD POLE (LNR. FT.)		STEEL POST (LBS.)				REMOVE		RESET		SIGN IMAGE	SIGN TEXT & REMARKS
LFT	MDN	RGH	W			X	H	X								Y	Z	X	Y				Z	SHEET ALUMINUM	SHEET ALUMINUM INCREMENT	4" TOP DIA.	5" TOP DIA.	ROUND TUBULAR	SQUARE TUBULAR	STRUCTURAL STEEL	"U" POST	# OF BREAKAWAYS	SIGN	GUIDE		
105+00.00			X		D10-1	10	X	18				4.0	2.0lb Steel U Post		4.0		3.0	9.6					2.6											REPLACE = (2) D10-1 RP. 2		
107+25.32	X				BY OTHERS																												BY OTHERS = "USE AS IS"			
					RS-076	24	X	24															4.0										REPLACE = RS-076			
160+00.00			X		D10-1	10	X	18				4.0	2.0lb Steel U Post		4.0		3.0	9.6					2.6										REPLACE = (2) D10-1 RP. 3			
212+00.00			X		D10-1	10	X	18				4.0	2.0lb Steel U Post		4.0		3.0	9.6					2.6										REPLACE = (2) D10-1 RP. 4			
244+19.81	X				M3-3 REMOVE																											REMOVE = M3-3 (SOUTH)				
					M1-12 REMOVE																											REMOVE = M1-12 (273)				
248+82.54	X				D3 (2x)	36	X	18				10.0	5" Treated Wood Pole		5.0		3.5	13.6					9.0			14							NEW = D3(2) SPRING GULCH RD			
					R1-1	30	X	30															5.2									REPLACE = R1-1 (STOP SIGN)				
250+11.74					M3-3 REMOVE																											REMOVE = M3-1 (NORTH)				
					M1-12 REMOVE																											REMOVE = M1-12 (273)				
264+00.00			X		D10-1	18	X	10				4.0	2.0lb Steel U Post		4.0		3.0	9.6					2.6									REPLACE = (2) D10-1 RP. 5				
316+80.00			X		D10-1	18	X	10				4.0	2.0lb Steel U Post		4.0		3.0	9.6					2.6									REPLACE = (2) D10-1 RP. 6				

PROJECT NAME
GALEN-SOUTHWEST

COUNTY
DEER LODGE

PROJECT ID
STPS 273-1(12)0

UPN
10272000

DESIGNED BY
S.MORANO

REVIEWED BY
06/2024














CHECKED BY
N.STYREN

10272000SISUM001.DWG



SIGNING PLANS

SIGN LOCATION AND SPECIFICATION

SIGN LOCATION			SIGN PANEL SPECIFICATIONS							SIGN ASSEMBLY SPECIFICATIONS										SIGN ASSEMBLY QUANTITIES										ADDITIONAL INFORMATION						
STATION / R.P.		DIRECTION	RAMP NO.	SIGN NO. (MUTCD)	PANEL SIZE (INCHES)			FY OR FYG	BACK BRACING REQ'D ANGLE IRON REQ'D	MOUNT BACK TO BACK	REPLACE SIGN FACE ONLY	FEET CLEARANCE/OFFSET (SHOULDER TO EDGE OF SIGN)	TYPE OF SUPPORT	SIGN SUPPORT SPACING	FEET				CANTILEVER	BREAKAWAY TYPE	BEHIND GUARDRAIL	PANEL (SQ. FT.)		WOOD POLE (LNR. FT.)		STEEL POST (LBS.)				REMOVE		RESET		SIGN IMAGE	SIGN TEXT & REMARKS	
LFT	MDN				RGT	W	X								H	MOUNTING HEIGHT	SIGN HEIGHT + GAPS	FOUNDATION DEPTH				X	Y	Z	SHEET ALUMINUM	SHEET ALUMINUM INCREMENT	4" TOP DIA.	5" TOP DIA.	ROUND TUBULAR	SQUARE TUBULAR	STRUCTURAL STEEL	"U" POST	# OF BREAKAWAYS			SIGN
357+06.91	X			D3 (2x)	36	X	18				6.0	5" Treated Wood Pole		5.0		3.5	13.6				X			9.0			14									NEW = D3 (2X) POWELL VISTA DR
				R1-1	30	X	30																5.2												REPLACE = R1-1 (STOP SIGN)	
369+60.00			X	D10-2	10	X	18				4.0	2.0lb Steel U Post		4.0		3.0	9.6						2.6												REPLACE = (2) D10-1 RP. 7	
375+20.97	X			M3-3 REMOVE																														REMOVE = M3-3 (South)		
				M1-12 REMOVE																														REMOVE = M1-12 (273)		
377+03.48	X			D3 (2x)	36	X	18				6.0	4" Treated Wood Pole		5.0		3.0	13.6							9.0			14								REPLACE = D3 (2X) UPPER RACE TRACK RD	
				R1-1	30	X	30																5.2											REPLACE = R1-1 (STOP SIGN)		
378+02.60			X	D3 (2x)	36	X	18				6.0	4" Treated Wood Pole		5.0		3.0	13.6							9.0			14							REPLACE = D3 (2X) UPPER RACE TRACK RD		
				R1-1	30	X	30																5.2											NEW = R1-1 (STOP SIGN)		
379+57.85			X	M3-1 REMOVE																														REMOVE = M3-3 (North)		
				M1-12 REMOVE																														REMOVE = M1-12 (273)		
422+40.00			X	W1-10L	30	X	30	FY			10.0	5" Treated Wood Pole		5.0		3.5	12.6							6.3			14							REPLACE = W1-10L		
				W3-1	18	X	18	FY															2.3											REPLACE = W3-1 (MPH 55)		

PROJECT NAME
GALEN-SOUTHWEST

COUNTY
DEER LODGE

PROJECT ID
STPS 273-1(12)0

UPN
10272000

DESIGNED BY
S.MORANO

REVIEWED BY
06/2024
















CHECKED BY
N.STYREN

10272000SISUM001.DWG

MONTANA
Department of Transportation

SIGNING PLANS

SIGN LOCATION AND SPECIFICATION

SIGN LOCATION			SIGN PANEL SPECIFICATIONS						SIGN ASSEMBLY SPECIFICATIONS										SIGN ASSEMBLY QUANTITIES										ADDITIONAL INFORMATION						
STATION / R.P.	DIRECTION		RAMP NO.	SIGN NO. (MUTCD)	PANEL SIZE (INCHES)			FY OR FYG	BACK BRACING REQ'D ANGLE IRON REQ'D	MOUNT BACK TO BACK	REPLACE SIGN FACE ONLY	FEET CLEARANCE/OFFSET (SHOULDER TO EDGE OF SIGN)	TYPE OF SUPPORT	SIGN SUPPORT SPACING	FEET				CANTILEVER	BREAKAWAY TYPE	BEHIND GUARDRAIL	PANEL (SQ. FT.)		WOOD POLE (LNR. FT.)		STEEL POST (LBS.)				REMOVE		RESET		SIGN IMAGE	SIGN TEXT & REMARKS
	LFT	MDN			RGT	W	X								H	MOUNTING HEIGHT	SIGN HEIGHT + GAPS	FOUNDATION DEPTH				X	Y	Z	SHEET ALUMINUM	SHEET ALUMINUM INCREMENT	4" TOP DIA.	5" TOP DIA.	ROUND TUBULAR	SQUARE TUBULAR	STRUCTURAL STEEL	"U" POST	# OF BREAKAWAYS		
422+40.00				D10-1	10	X	18				4.0	2.0lb Steel U Post		4.0		3.0	9.6				2.6													REPLACE = (2) D10-1 RP. 8	
423+84.26			X	W1-8	24	X	30	FY		MBB	10.0	5" Treated Wood Pole		5.0		3.5	13.2			X			10.0			14								REPLACE = (2) W1-8 (CHEVRONS)	
424+05.25	X			M3-3 REMOVE																													REMOVE = M3-3 (SOUTH)		
				M1-12 REMOVE																													REMOVE = M1-12 (273)		
425+04.85			X	W1-8	24	X	30	FY		MBB	10.0	5" Treated Wood Pole		5.0		3.5	13.2			X			10.0			14								REPLACE = (2) W1-8 (CHEVRONS)	
426+94.18			X	R1-1	30	X	30				6.0	4" Treated Wood Pole		5.0		3.0	12.3					5.2			14								REPLACE = R1-1 (STOP SIGN)		
427+11.99			X	W1-8	24	X	30	FY		MBB	10.0	5" Treated Wood Pole		5.0		3.5	13.2			X			10.0			14								REPLACE = (2) W1-8 (CHEVRONS)	
428+20.26			X	W1-8	24	X	30	FY		MBB	10.0	5" Treated Wood Pole		5.0		3.5	13.2			X			10.0			14								REPLACE = (2) W1-8 (CHEVRONS)	
429+26.38			X	W1-8	24	X	30	FY		MBB	10.0	5" Treated Wood Pole		5.0		3.5	13.2			X			10.0			14								REPLACE = (2) W1-8 (CHEVRONS)	
430+36.52			X	W1-8	24	X	30	FY		MBB	10.0	5" Treated Wood Pole		5.0		3.5	13.2			X			10.0			14								REPLACE = (2) W1-8 (CHEVRONS)	
431+37.46			X	W1-8	24	X	30	FY		MBB	10.0	5" Treated Wood Pole		5.0		3.5	13.2			X			10.0			14								REPLACE = (2) W1-8 (CHEVRONS)	
432+23.89			X	W1-8	24	X	30	FY		MBB	10.0	5" Treated Wood Pole		5.0		3.5	13.2			X			10.0			14								REPLACE = (2) W1-8 (CHEVRONS)	
432+77.97			X	R1-1	30	X	30				6.0	4" Treated Wood Pole		5.0		3.0	12.3					5.2			14								REPLACE = R1-1 (STOP SIGN)		
434+12.82			X	W1-8	24	X	30	FY		MBB	10.0	5" Treated Wood Pole		5.0		3.5	13.2			X			10.0			14								REPLACE = (2) W1-8 (CHEVRONS)	
435+32.28			X	W1-8	24	X	30	FY		MBB	10.0	5" Treated Wood Pole		5.0		3.5	13.2			X			10.0			14								REPLACE = (2) W1-8 (CHEVRONS)	

PROJECT NAME
GALEN-SOUTHWEST

COUNTY
DEER LODGE

PROJECT ID
STPS 273-1(12)0

UPN
10272000

DESIGNED BY
S.MORANO

06/2024

REVIEWED BY

CHECKED BY

N.STYREN

06/2024

10272000\S\SUM001.DWG



SIGNING PLANS

SIGN LOCATION AND SPECIFICATION

PROJECT NAME
GALEN-SOUTHWEST

COUNTY
DEER LODGE

PROJECT ID
STPS 273-1(12)0

UPN
10272000

DESIGNED BY
S.MORANO

REVIEWED BY
06/2024

CHECKED BY
N.STYREN

06/2024
10272000SISUM001.DWG



SIGNING PLANS

SIGN LOCATION			SIGN PANEL SPECIFICATIONS							SIGN ASSEMBLY SPECIFICATIONS										SIGN ASSEMBLY QUANTITIES										ADDITIONAL INFORMATION					
STATION / R.P.		DIRECTION	RAMP NO.	SIGN NO. (MUTCD)	PANEL SIZE (INCHES)			FY OR FYG	BACK BRACING REQ'D ANGLE IRON REQ'D	MOUNT BACK TO BACK	REPLACE SIGN FACE ONLY	FEET CLEARANCE/OFFSET (SHOULDER TO EDGE OF SIGN)	TYPE OF SUPPORT	SIGN SUPPORT SPACING	FEET				CANTILEVER	BREAKAWAY TYPE	BEHIND GUARDRAIL	PANEL (SQ. FT.)		WOOD POLE (LNR. FT.)		STEEL POST (LBS.)				REMOVE		RESET		SIGN IMAGE	SIGN TEXT & REMARKS
LFT	MDN	RG T			W	X	H								MOUNTING HEIGHT	SIGN HEIGHT + GAPS	FOUNDATION DEPTH	X				Y	Z	SHEET ALUMINUM	SHEET ALUMINUM INCREMENT	4" TOP DIA.	5" TOP DIA.	ROUND TUBULAR	SQUARE TUBULAR	STRUCTURAL STEEL	"U" POST	# OF BREAKAWAYS	SIGN		
436+37.02		X		M3-1 REMOVE																														REMOVE = M3-3 (North)	
				M1-12 REMOVE																													REMOVE = M1-12 (273)		
437+70.54	X			W1-10R	30	X	30	FY			10.0	5" Treated Wood Pole		5.0		3.5				12.6													REPLACE = W1-10R		
				W13-1	18	X	18	FY																									REPLACE = W3-1 (55)		
471+84.69		X		W1-10R	30	X	30	FY			10.0	5" Treated Wood Pole		5.0		3.5				12.6													REPLACE = W1-10R		
				W13-1	18	X	18	FY																									REPLACE = W3-1 (55)		
472+50.90	X			M3-3 REMOVE																													REMOVE = M3-3 (North)		
				M1-12 REMOVE																													REMOVE = M1-12 (273)		
474+24.36	X			W1-8	24	X	30	FY	MBB		10.0	5" Treated Wood Pole		5.0		3.5				13.2													REPLACE = (2) W1-8 (CHEVRONS)		
477+78.42		X		D10-1	10	X	18		MBB		4.0	2.0lb Steel U Post		4.0		3.0				9.6													REPLACE = (2) D10-1 RP. 9		
475+25.74	X			D3 (2x)	42	X	10				6.0	4" Treated Wood Pole		5.0		3.0				12.3													REPLACE = D3(2x) WILLOW RD		
				R1-1	30	X	30																										REPLACE = R1-1 (STOP SIGN)		
476+26.98	X			W1-8	24	X	30	FY	MBB		10.0	5" Treated Wood Pole		5.0		3.5				13.2													REPLACE = (2) W1-8 (CHEVRONS)		
477+78.42	X			W1-8	24	X	30	FY	MBB		10.0	5" Treated Wood Pole		5.0		3.5				13.2													REPLACE = (2) W1-8 (CHEVRONS)		

SIGN LOCATION AND
SPRCIFICATION

SIGN LOCATION				SIGN PANEL SPECIFICATIONS						SIGN ASSEMBLY SPECIFICATIONS										SIGN ASSEMBLY QUANTITIES										ADDITIONAL INFORMATION					
STATION / R.P.		DIRECTION		SIGN NO. (MUTCD)	PANEL SIZE (INCHES)			FY OR FYG	BACK BRACING REQ'D ANGLE IRON REQ'D	MOUNT BACK TO BACK	REPLACE SIGN FACE ONLY	FEET CLEARANCE/OFFSET (SHOULDER TO EDGE OF SIGN)	TYPE OF SUPPORT	SIGN SUPPORT SPACING	FEET				CANTILEVER	BREAKAWAY TYPE	BEHIND GUARDRAIL	PANEL (SQ. FT.)		WOOD POLE (LNR. FT.)		STEEL POST (LBS.)				REMOVE		RESET		SIGN IMAGE	SIGN TEXT & REMARKS
LFT	MDN	RG	RAMP NO.		W	X	H								MOUNTING HEIGHT	SIGN HEIGHT + GAPS	FOUNDATION DEPTH	X				Y	Z	SHEET ALUMINUM	SHEET ALUMINUM INCREMENT	4" TOP DIA.	5" TOP DIA.	ROUND TUBULAR	SQUARE TUBULAR	STRUCTURAL STEEL	"U" POST	# OF BREAKAWAYS	SIGN		
479+28.52	X			W1-8	24	X	30	FY			10.0	5" Treated Wood Pole		5.0		3.5	13.2																	REPLACE = (2) W1-8 (CHEVRONS)	
480+85.24	X			W1-8	24	X	30	FY			10.0	5" Treated Wood Pole		5.0		3.5	13.2																	REPLACE = (2) W1-8 (CHEVRONS)	
482+43.85	X			W1-8	24		30	FY			10.0	5" Treated Wood Pole		5.0		3.5	13.2																	REPLACE = (2) W1-8 (CHEVRONS)	
482+58.26	X			R1-1	30	X	30				6.0	4" Treated Wood Pole		5.0		3.0	12.3																REPLACE = R1-1 (STOP SIGN)		
484+02.73	X			W1-8	24	X	30				10.0	5" Treated Wood Pole		5.0		3.5	13.2																	REPLACE = (2) W1-8 (CHEVRONS)	
485+55.61	X			W1-8	24	X	30				10.0	5" Treated Wood Pole		5.0		3.5	13.2																	REPLACE = (2) W1-8 (CHEVRONS)	
485+69.93			X	M3-3 REMOVE																													REMOVE = M3-3 (North)		
				M1-12 REMOVE																													REMOVE = M1-12 (273)		
487+92.12	X			W1-10L	30	X	30				10.0	5" Treated Wood Pole		5.0		3.5	12.6																REPLACE = W1-10L		
				W3-1	18	X	18																										REPLACE = W3-1 (MPH 55)		
506+85.82			X	W1-2R	30	X	30				10.0	5" Treated Wood Pole		5.0		3.5	12.6																REPLACE = W1-2R		
				W3-1	18	X	18																										REPLACE = W3-1 (MPH 60)		
523+85.00	X			W1-2L	30	X	30				10.0	5" Treated Wood Pole		5.0		3.5	12.6																REPLACE = W1-2L		
				W3-1	18	X	18																										REPLACE = W3-1 (MPH 60)		

PROJECT NAME
GALEN-SOUTHWEST

COUNTY
DEER LODGE

PROJECT ID
STPS 273-1(12)0

UPN
10272000

DESIGNED BY
S.MORANO

REVIEWED BY
N.STYREN

CHECKED BY
N.STYREN














DATE
06/2024

MONTANA
Department of Transportation

SIGNING PLANS

3/11/2025 9:00 AM

SIGN LOCATION AND SPECIFICATION

SIGN LOCATION				SIGN PANEL SPECIFICATIONS						SIGN ASSEMBLY SPECIFICATIONS										SIGN ASSEMBLY QUANTITIES										ADDITIONAL INFORMATION						
STATION / R.P.		DIRECTION		RAMP NO.	SIGN NO. (MUTCD)	PANEL SIZE (INCHES)			FY OR FYG	BACK BRACING REQ'D ANGLE IRON REQ'D	MOUNT BACK TO BACK	REPLACE SIGN FACE ONLY	FEET CLEARANCE/OFFSET (SHOULDER TO EDGE OF SIGN)	TYPE OF SUPPORT	SIGN SUPPORT SPACING	FEET				CANTILEVER	BREAKAWAY TYPE	BEHIND GUARDRAIL	PANEL (SQ. FT.)		WOOD POLE (LNR. FT.)		STEEL POST (LBS.)				REMOVE		RESET		SIGN IMAGE	SIGN TEXT & REMARKS
LFT	MDN	RGH	W			X	H	X								Y	Z	X	Y				Z	SHEET ALUMINUM	SHEET ALUMINUM INCREMENT	4" TOP DIA.	5" TOP DIA.	ROUND TUBULAR	SQUARE TUBULAR	STRUCTURAL STEEL	"U" POST	# OF BREAKAWAYS	SIGN	GUIDE		
527+84.70			X		D10-2	10	X	27				4.0	2.0lb Steel U Post		4.0		3.0	10.0						3.8											REPLACE = (2) D10-1 RP. 10	
535+65.16			X		Use as is	42	X	10																										D3 = (HEAPHY RD) "USE AS IS"		
					R1-1	30	X	30																5.2										RSFO = R1-1 (STOP SIGN)		
580+84.13			X		D10-2	10	X	27				4.0	2.0lb Steel U Post		4.0		3.0	10.0						3.8											REPLACE = (2) D10-1 RP. 11	
598+42.16			X		D3 (2x)	42	X	10				6.0	4" Treated Wood Pole		5.0		3.0	12.3						5.8	14									NEW = D3 (2X) GALEN ST		
					R1-1	30	X	30																5.2										REPLACE = R1-1 (STOP SIGN)		
603+27.80			X		D3 (2x)	42	X	10				6.0	4" Treated Wood Pole		5.0		3.0	12.3						5.8	14									NEW = D3 (2X) STATE ST		
					R1-1	30	X	30																5.2										REPLACE = R1-1 (STOP SIGN)		
614+60.48	X				D3 (2x)	48	X	10				6.0	4" Treated Wood Pole		5.0		3.0	12.3						6.6	14									NEW = D3 (2X) YELLOWSTONE TRL		
					R1-1	30	X	30																5.2										REPLACE = R1-1 (STOP SIGN)		
615+11.36			X		D3 (2x)	48	X	10				6.0	4" Treated Wood Pole		5.0		3.0	12.3						6.6	14									NEW = D3 (2X) YELLOWSTONE TRL		
					R1-1	30	X	30																5.2										REPLACE = R1-1 (STOP SIGN)		
632+70.36			X		W10-1	36	X	36	FY			10.0	4" Treated Wood Pole		5.0		3.0	12.3						7.1	14									REPLACE = W10-1 (RAILROAD)		

PROJECT NAME
GALEN-SOUTHWEST

COUNTY
DEER LODGE

PROJECT ID
STPS 273-1(12)0

UPN
10272000

DESIGNED BY
S.MORANO

06/2024

REVIEWED BY

CHECKED BY
N.STYREN

06/2024

MONTANA
Department of Transportation

SIGNING PLANS

3/11/2025 9:00 AM

SIGN LOCATION				SIGN PANEL SPECIFICATIONS							SIGN ASSEMBLY SPECIFICATIONS										SIGN ASSEMBLY QUANTITIES										ADDITIONAL INFORMATION					
STATION / R.P.		DIRECTION		RAMP NO.	SIGN NO. (MUTCD)	PANEL SIZE (INCHES)			FY OR FYG	BACK BRACING REQ'D ANGLE IRON REQ'D	MOUNT BACK TO BACK	REPLACE SIGN FACE ONLY	FEET CLEARANCE/OFFSET (SHOULDER TO EDGE OF SIGN)	TYPE OF SUPPORT	SIGN SUPPORT SPACING	FEET				CANTILEVER	BREAKAWAY TYPE	BEHIND GUARDRAIL	PANEL (SQ. FT.)		WOOD POLE (LNR. FT.)		STEEL POST (LBS.)				REMOVE		RESET		SIGN IMAGE	SIGN TEXT & REMARKS
LFT	MDN	RGT	W			X	H	X								Y	Z	X	Y				Z	SHEET ALUMINUM	SHEET ALUMINUM INCREMENT	4" TOP DIA.	5" TOP DIA.	ROUND TUBULAR	SQUARE TUBULAR	STRUCTURAL STEEL	"U" POST	# OF BREAKAWAYS	SIGN	GUIDE		
632+71.99	X				R2-11	24	X	30				10.0	4" Treated Wood Pole		5.0		3.0	12.3						5.0		14									REPLACE = R2-11 (TRUCK SPEED)	
632+56.22			X		W3-1	48	X	48	FY			10.0	3.5" Tubular Stl-Round		5.0		3.0	12.6						16.0			114							REPLACE = W3-1 (STOP AHEAD)		
632+56.22	X				W3-1A	48	X	48	FY			10.0	3.5" Tubular Stl-Round		5.0		3.0	12.6						16.0			114							REPLACE = W3-1 (STOP AHEAD)		
633+34.10			X		D10-2	10	X	27				4.0	2.0lb Steel U Post		4.0		3.0	10.0						3.8					20					REPLACE = (2) D10-1 RP. 112		
634+29.75	X				R2-1	24	X	30				10.0	4" Treated Wood Pole		5.0		3.0	12.6						5.0		14								REPLACE = R2-1 (70)		
					R2-3P	24	X	24																4.0										REPLACE = R2-3A (65)		
637+34.10			X		M1-1	21	X	15				10.0	5" Treated Wood Pole		5.0		3.5	13.2						2.2		14								REPLACE = M2-1A(JCT)		
					M1-1	24	X	24																3.2										REPLACE = M1-1 (I-90 PLAQUE)		
637+34.40	X				M3-3	24	X	12				10.0	4" Treated Wood Pole		5.0		3.0	12.3						2.0		14								REPLACE = M3-3 (SOUTH)		
					M1-12	24	X	24																4.0										REPLACE = M1-12 (273)		
639+10.75	X				R1-1	30	X	30				6.0	4" Treated Wood Pole		5.0		3.0	12.6						5.2		14								REPLACE = R1-1 (STOP SIGN)		
					W4-4P	30	X	15																3.1										NEW = M4-4P CROSS TRAFFIC DOES NOT STOP		
639+14.90			X		R1-1	30	X	30				6.0	4" Treated Wood Pole		5.0		3.0	12.6						5.2		14								REPLACE = R1-1 (STOP SIGN)		
					W4-4P	30	X	15																3.1										NEW = M4-4P CROSS TRAFFIC DOES NOT STOP		

SIGN LOCATION AND SPECIFICATION

PROJECT NAME
GALEN-SOUTHWEST

COUNTY
DEER LODGE

PROJECT ID
STPS 273-1(12)0

UPN
10272000

DESIGNED BY
S.MORANO

06/2024

REVIEWED BY

CHECKED BY

06/2024

N.STYREN

10272000SISUM001.DWG

MONTANA
Department of Transportation

SIGNING PLANS

SIGN LOCATION				SIGN PANEL SPECIFICATIONS							SIGN ASSEMBLY SPECIFICATIONS										SIGN ASSEMBLY QUANTITIES										ADDITIONAL INFORMATION						
STATION / R.P.		DIRECTION		RAMP NO.	SIGN NO. (MUTCD)	PANEL SIZE (INCHES)			FY OR FYG	BACK BRACING REQ'D ANGLE IRON REQ'D	MOUNT BACK TO BACK	REPLACE SIGN FACE ONLY	FEET		TYPE OF SUPPORT	SIGN SUPPORT SPACING	FEET				CANTILEVER	BREAKAWAY TYPE	BEHIND GUARDRAIL	PANEL (SQ. FT.)		WOOD POLE (LNR. FT.)		STEEL POST (LBS.)				REMOVE		RESET		SIGN IMAGE	SIGN TEXT & REMARKS
LFT	MDN	RGH	W			X	H	CLEARANCE/OFFSET (SHOULDER TO EDGE OF SIGN)					MOUNTING HEIGHT	SIGN HEIGHT + GAPS			FOUNDATION DEPTH	X	Y	Z				SHEET ALUMINUM	SHEET ALUMINUM INCREMENT	4" TOP DIA.	5" TOP DIA.	ROUND TUBULAR	SQUARE TUBULAR	STRUCTURAL STEEL	"U" POST	# OF BREAKAWAYS	SIGN	GUIDE	SIGN		
639+48.24	X				G10-14	96	X	60															40.0											RSFO = G10-14			
640+12.08			X		G13-10	96	X	36															24.0											RSFO = G13-10			
640+38.40	X				R1-1	48	X	48					6.0	3.5" Tubular Stl-Round	6.1		3.0		11.5				13.3				104							REPLACE = R1-1 (STOP SIGN)			
					M4-4P	48	X	24															8.0										NEW = M4-4P CROSS TRAFFIC DOES NOT STOP				
640+67.60			X		R3-2	36	X	36					10.0	5" Treated Wood Pole	5.0		3.5		15.25			X	9.0			16								REPLACE = R3-2			
640+75.62			X		M1-12	24	X	24					10.0	4" Treated Wood Pole	5.0		3.0		13.2				4.0		14									REPLACE = M1-12 (273)			
					M6-1R	21	X	15															2.2											REPLACE = M6-1R			
640+69.88	X				W10-1	36	X	36					10.0	4" Treated Wood Pole	5.0		3.0		12.3				7.1		14									REPLACE = W10-1 (RAILROAD)			
641+15.84	X				R6-1R	36	X	12					10.0	5" Treated Wood Pole	7.0		3.5		16.25			X	6.0		18									REPLACE = R6-1L & R6-1R			
					R5-1	36	X	36															9.0											REPLACE = R5-1			

SIGN LOCATION AND SPECIFICATION

PROJECT NAME
GALEN-SOUTHWEST

COUNTY
DEER LODGE

PROJECT ID
STPS 273-1(12)0

UPN
10272000

DESIGNED BY
S.MORANO 06/2024

REVIEWED BY

CHECKED BY
N.STYREN 06/2024

10272000SISUM001.DWG

SIGN LOCATION AND SPECIFICATION

SIGN LOCATION				SIGN PANEL SPECIFICATIONS						SIGN ASSEMBLY SPECIFICATIONS										SIGN ASSEMBLY QUANTITIES										ADDITIONAL INFORMATION						
STATION / R.P.		DIRECTION		RAMP NO.	SIGN NO. (MUTCD)	PANEL SIZE (INCHES)			FY OR FYG	BACK BRACING REQ'D ANGLE IRON REQ'D	MOUNT BACK TO BACK	REPLACE SIGN FACE ONLY	FEET CLEARANCE/OFFSET (SHOULDER TO EDGE OF SIGN)	TYPE OF SUPPORT	SIGN SUPPORT SPACING	FEET				CANTILEVER	BREAKAWAY TYPE	BEHIND GUARDRAIL	PANEL (SQ. FT.)		WOOD POLE (LNR. FT.)		STEEL POST (LBS.)				REMOVE		RESET		SIGN IMAGE	SIGN TEXT & REMARKS
LFT	MDN	RGT	W			X	H	MOUNTING HEIGHT								SIGN HEIGHT + GAPS	FOUNDATION DEPTH	SUPPORT LENGTH (ESTIMATED)					SHEET ALUMINUM	SHEET ALUMINUM INCREMENT	4" TOP DIA.	5" TOP DIA.	ROUND TUBULAR	SQUARE TUBULAR	STRUCTURAL STEEL	"U" POST	# OF BREAKAWAYS	SIGN	GUIDE	SIGN		
641+78.38			X		G9-17	96	X	48																										RSFO = G9-17		
641+94.05			X		M3-4A	24	X	12				10.0	3.5" Tubular Stl-Round		7.0		3.0	13.50						4.0							1			REPLACE= M3-4A (WEST)		
					M1-1	24	X	24																3.2									REPLACE= MI-1(1-90)			
					M6-3A	21	X	15																2.2									REPLACE = M6-3A			
					M3-2A	24	X	12																2.0									REPLACE = M3-2A (EAST)			
					M1-1	24	X	24																3.2									REPLACE = MI-1(1-90)			
					M5-1AR	21	X	15																2.2									REPLACE = M6-1AR			
					M3-2A	24	X	12																2.0									REPLACE = M3-2A (EAST)			
					M1-1	24	X	24																3.2									REPLACE = MI-1(1-90)			
					M6-1AL	21	X	15																2.2									REPLACE = M6-1AL			
					M3-3	24	X	12																2.0									REPLACE = M3-3 (South)			
					M1-12	24	X	24																4.0									REPLACE = MI-12 (273)			
					M6-3	21	X	15																2.2									REPLACE = M6-3			
641+98.16	X				R6-1R R6-1L	36	X	12				10.0	5" Treated Wood Pole		7.0		3.5	16.25						6.0			18				1			REPLACE = (2) R6-R & R6-1L		
					R5-1	36	X	36																9.0										REPLACE = R5-1		
642+12.01	X				R3-1	36	X	36				10.0	5" Treated Wood Pole		7.0		3.5	15.25						9.0			16				1			REPLACE = R3-1		
642+92.05	X				G8-19	72	X	24																12.0								1		RSFO = G-19 (BUTTE)		

PROJECT NAME
GALEN-SOUTHWEST

COUNTY
DEER LODGE

PROJECT ID
STPS 273-1(12)0

UPN
10272000

DESIGNED BY
S.MORANO

REVIEWED BY
06/2024

CHECKED BY
N.STYREN

06/2024
10272000S\SJM001.DWG



SIGNING PLANS

SIGN LOCATION				SIGN PANEL SPECIFICATIONS						SIGN ASSEMBLY SPECIFICATIONS										SIGN ASSEMBLY QUANTITIES										ADDITIONAL INFORMATION						
STATION / R.P.		DIRECTION		SIGN NO. (MUTCD)	PANEL SIZE (INCHES)			FY OR FYG	BACK BRACING REQ'D ANGLE IRON REQ'D	MOUNT BACK TO BACK	REPLACE SIGN FACE ONLY	FEET	CLEARANCE/OFFSET (SHOULDER TO EDGE OF SIGN)	TYPE OF SUPPORT	SIGN SUPPORT SPACING	FEET				CANTILEVER	BREAKAWAY TYPE	BEHIND GUARDRAIL	PANEL (SQ. FT.)		WOOD POLE (LNR. FT.)		STEEL POST (LBS.)				REMOVE		RESET		SIGN IMAGE	SIGN TEXT & REMARKS
LFT	MDN	RGT	RAMP NO.		W	X	H									X	Y	Z	MOUNTING HEIGHT				SIGN HEIGHT + GAPS	FOUNDATION DEPTH	SUPPORT LENGTH (ESTIMATED)	SHEET ALUMINUM	SHEET ALUMINUM INCREMENT	4" TOP DIA.	5" TOP DIA.	ROUND TUBULAR	SQUARE TUBULAR	STRUCTURAL STEEL	"U" POST	# OF BREAKAWAYS		
644+93.03			X	G8-3	96	X	24																											RSFO = G-19 (MISSOULA)		
645+93.20			X	R3-2	36	X	36					10.0	5" Treated Wood Pole		7.0		3.5	15.25																REPLACE = R3-2		
646+26.30			X	R6-1L R6-1R	36	X	12			MBB		10.0	5" Treated Wood Pole		7.0		3.5	16.25																REPLACE = (2) R6-1L & R6-1R		
				R3-2	36	X	36																											REPLACE = R5-1		
646+92.04			X	R1-1	48	X	48					6.0	5" Treated Wood Pole		5.0		3.5	15.50																REPLACE = R1-1 (STOP SIGN)		
647+08.19			X	M1-12	24	X	24					10.0	4" Treated Wood Pole		5.0		3.0	13.20																REPLACE = M1-12 (273)		
				M6-1L	21	X	15																											REPLACE = M6-1L		
647+16.24			X	R6-1R R6-1L	36	X	12			MBB		10.0	5" Treated Wood Pole		7.0		3.5	16.25																	REPLACE = (2) R6-1R & R6-1L	
				R5-1	36	X	36																											REPLACE = R5-1		
647+36.68			X	R3-2	36	X	36					10.0	5" Treated Wood Pole		5.0		3.5	15.25																	REPLACE = R3-6	

SIGN LOCATION AND SPECIFICATION

GALEN-SOUTHWEST

DEER LODGE

STPS 273-1(12)0

10272000

PROJECT NAME

COUNTY

PROJECT ID

UPN

DESIGNED BY
S.MORANO

REVIEWED BY
06/2024










CHECKED BY
06/2024

10272000\SUM001.DWG

MONTANA
Department of Transportation

SIGNING PLANS

SIGN LOCATION AND SPECIFICATION

SIGN LOCATION				SIGN PANEL SPECIFICATIONS							SIGN ASSEMBLY SPECIFICATIONS										SIGN ASSEMBLY QUANTITIES										ADDITIONAL INFORMATION																					
STATION / R.P.		DIRECTION		RAMP NO.	SIGN NO. (MUTCD)	PANEL SIZE (INCHES)			FY OR FYG	BACK BRACING REQ'D ANGLE IRON REQ'D	MOUNT BACK TO BACK	REPLACE SIGN FACE ONLY	FEET CLEARANCE/OFFSET (SHOULDER TO EDGE OF SIGN)	TYPE OF SUPPORT	SIGN SUPPORT SPACING	FEET				CANTILEVER	BREAKAWAY TYPE	BEHIND GUARDRAIL	PANEL (SQ. FT.)		WOOD POLE (LNR. FT.)		STEEL POST (LBS.)				REMOVE		RESET		SIGN IMAGE	SIGN TEXT & REMARKS																
LFT	MDN	RGT	W			X	H	X								Y	Z	SHEET ALUMINUM	SHEET ALUMINUM INCREMENT				4" TOP DIA.	5" TOP DIA.	ROUND TUBULAR	SQUARE TUBULAR	STRUCTURAL STEEL	"U" POST	# OF BREAKAWAYS	SIGN	GUIDE	SIGN	GUIDE																			
647+61.90			X		M3-2	24	X	12				10.0	3.5" Tubular Stl-Round		7.0		3.0	13.50					2.0											REPLACE = M3-2																		
					M1-1	24	X	24															4.0										REPLACE = MI-1(1-90)																			
					M6-1AL	21	X	15															2.2										REPLACE = M6-1AL																			
					M3-4	24	X	12															2.0										REPLACE = M3-4																			
					M1-1	24	X	24															4.0										REPLACE = MI-1(1-90)																			
					M6-3A	21	X	15															2.2										REPLACE = M6-1L																			
					M3-2	24	X	12															2.0										REPLACE = M3-2																			
					M1-1	24	X	24															4.0										REPLACE = MI-1(1-90)																			
					M6-1AR	21	X	15															2.2										REPLACE = M6-1AR																			
PROJECT TOTALS																						833.6	152.0	380	664	576																231	99	7								

PROJECT NAME
GALEN-SOUTHWEST

COUNTY
DEER LODGE

PROJECT ID
STPS 273-1(12)0

UPN
10272000

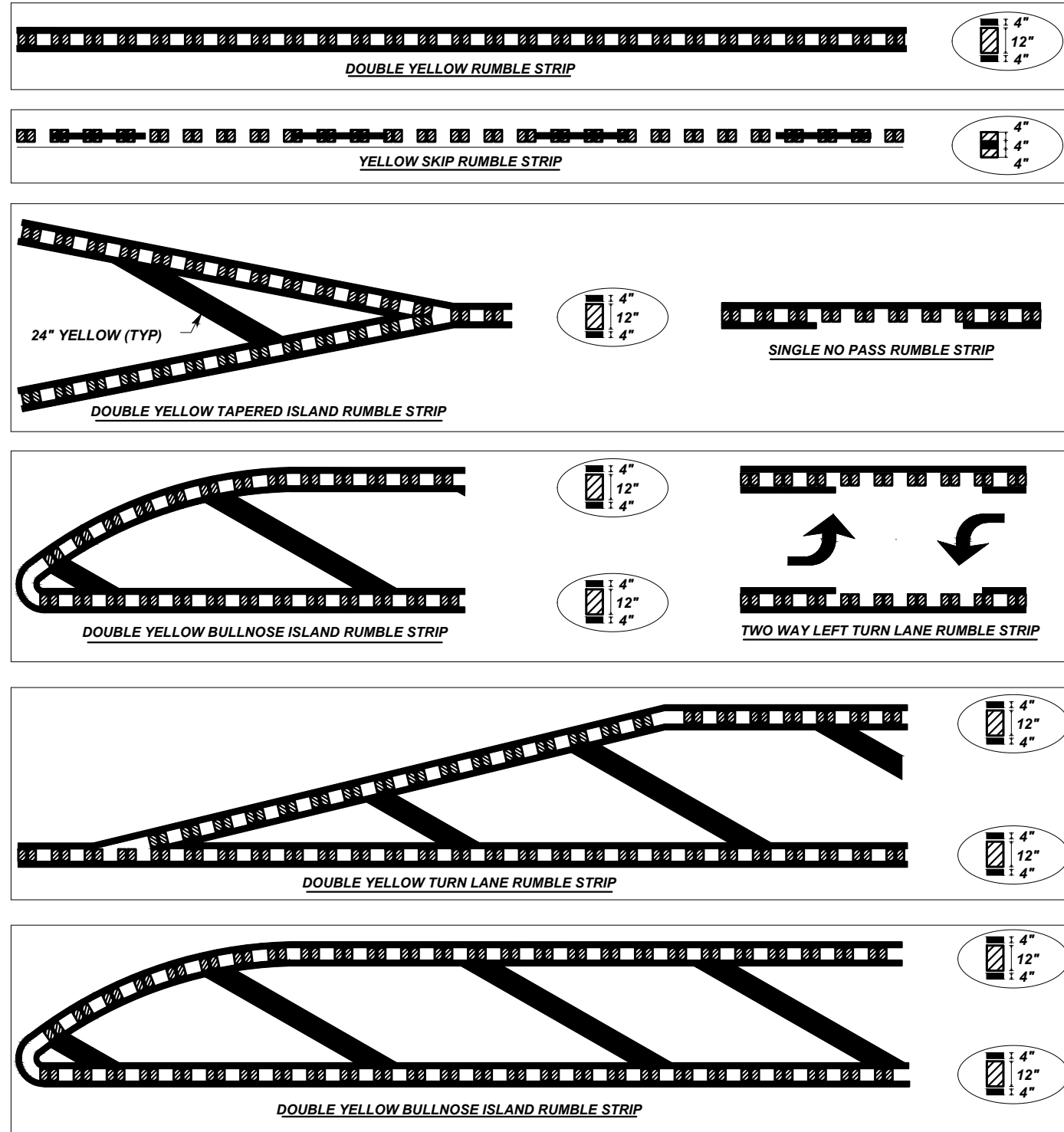
DESIGNED BY
S.MORANO 06/2024

REVIEWED BY

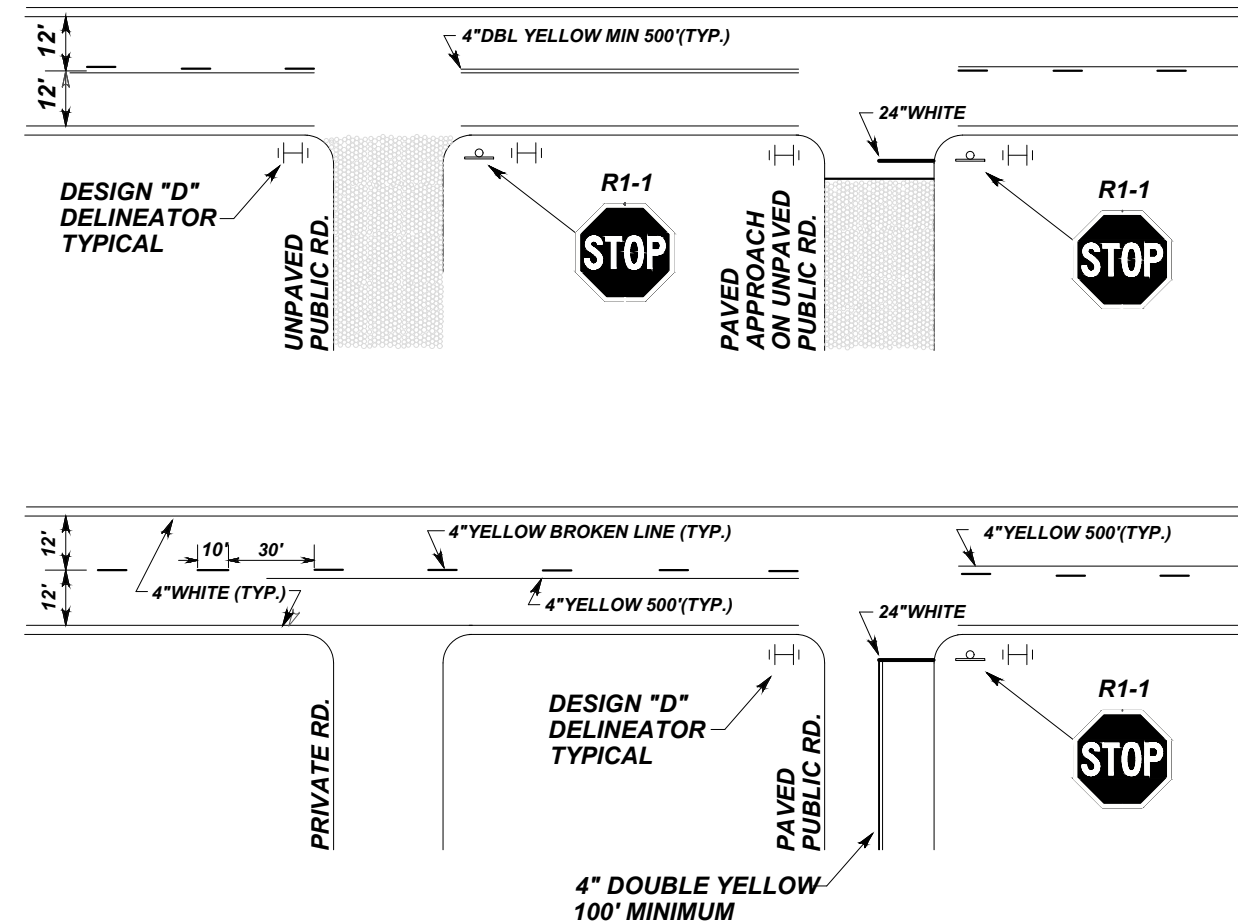
CHECKED BY
N.STYREN 06/2024

10272000\S\SUM001.DWG

**TYPICAL RURAL CENTERLINE PAVEMENT MARKINGS AND RUMBLE STRIPS.
SEE ROAD DESIGN PLANS FOR RUMBLE STRIP QUANTITY (IF USED)**



**TYPICAL RURAL PAVEMENT MARKINGS
NO SCALE**



NOTE: FINAL CENTERLINE CONFIGURATION AND NO PASSING ZONES TO BE DETERMINED BY THE PROJECT MANAGER.

ALL PAVEMENT MARKINGS TO BE EPOXY UNLESS OTHERWISE SPECIFIED.

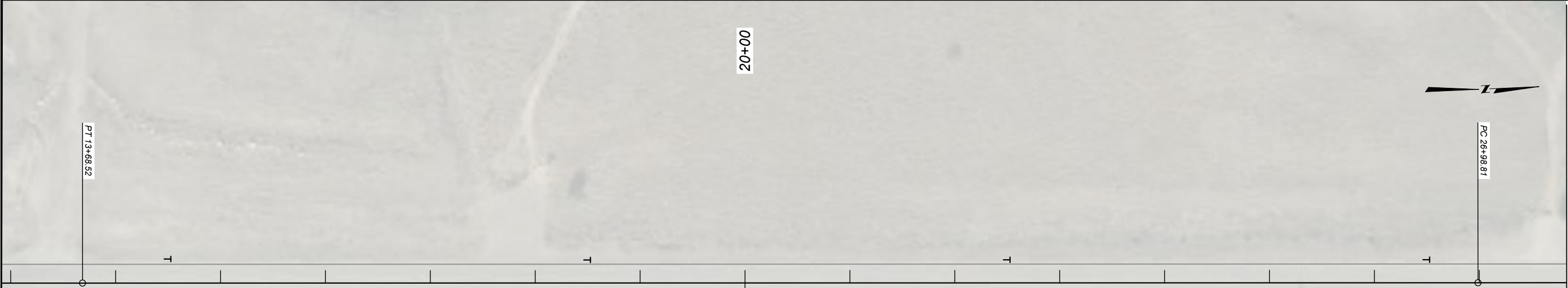
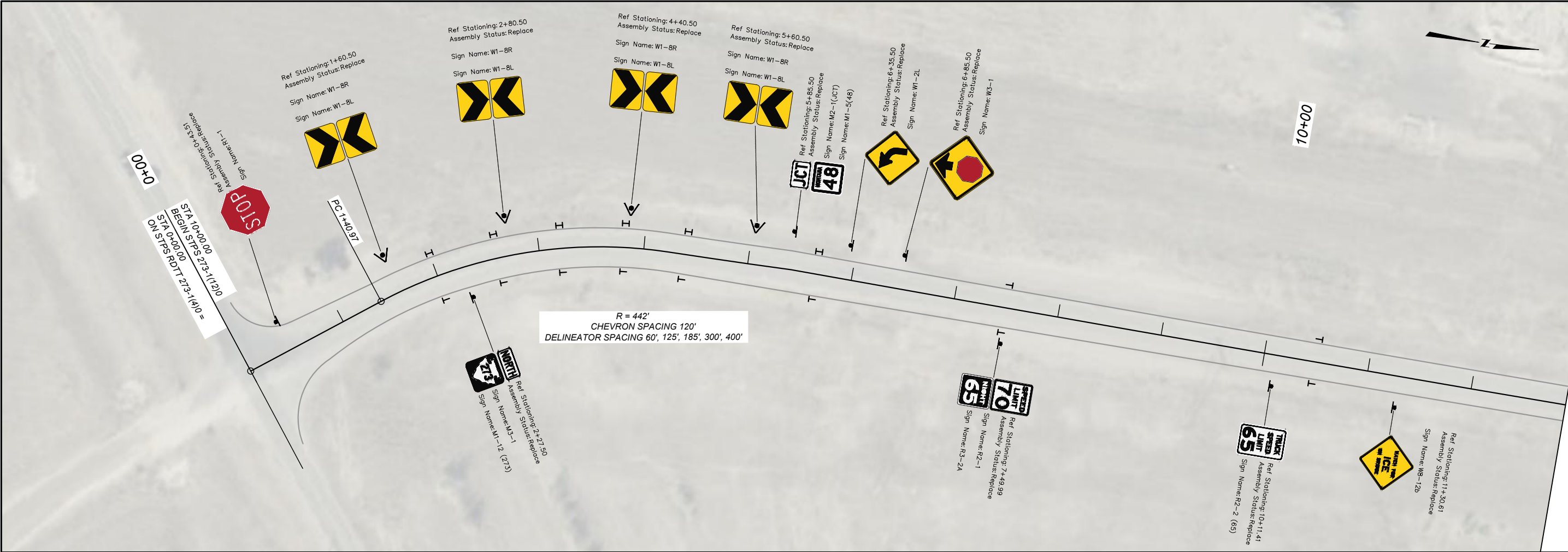
NOTES:

- ① SEE CENTERLINE RUMBLE STRIPS DTL. DWG. NO. 411-05 FOR ADDITIONAL INFORMATION.
- ② ALL PAVEMENT MARKINGS ARE TO CONFORM TO THE REQUIREMENTS OF THE "MANUAL ON UNIFORM TRAFFIC CONTROL DEVICES" AND "STANDARD HIGHWAY SIGNS" PUBLICATIONS, FROM THE FEDERAL HIGHWAY ADMINISTRATION.
- ③ SEE CENTERLINE PAVEMENT MARKINGS FOR RURAL HIGHWAYS MEMO DATED JUNE 18, 2019 FOR APPLICATION METHODOLOGY
- ④ DASHED LINES WILL HAVE A 10:30 SKIP IN RURAL LOCATIONS, AND A 9:15 SKIP IN URBAN LOCATIONS

PROJECT NAME
GALEN-SOUTHWEST
COUNTY
DEER LODGE
PROJECT ID
STPS 273-1(12)0
UPN
10272000

DESIGNED BY
S.MORANO
REVIEWED BY
N.STYREN
CHECKED BY
N.STYREN
10272000SISUM001.DWG
06/2024
06/2024

MONTANA
Department of Transportation
SIGNING PLANS
3/11/2025 9:00 AM



SHEET NO.

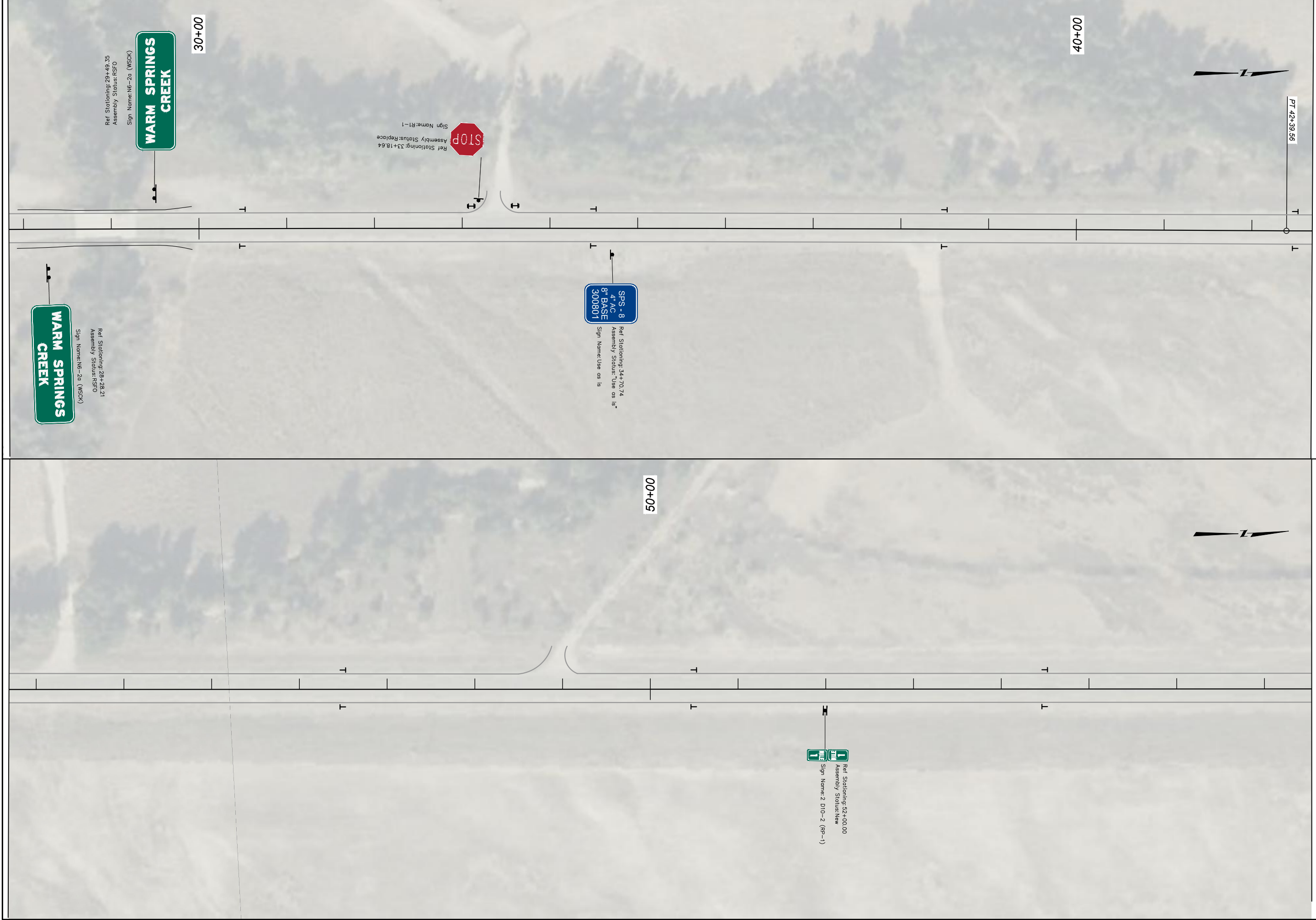
S16

PLAN SHEET

PROJECT NAME
GALEN-SOUTHWEST
 COUNTY
DEER LODGE
 PROJECT ID
STPS 273-1(12)0
 UPN
10272000

DESIGNED BY	06/2024
REVIEWED BY	
CHECKED BY	06/2024
N.STYREN	10272000SIPLN001.DWG

MONTANA
 Department of Transportation
SIGNING PLAN
 3/11/2025 7:55 AM



	DESIGNED BY	S.MORANO	06/2024
	REVIEWED BY		
SIGNING PLAN	CHECKED BY	N.STYREN	06/2024
	10272000SIPLN001.DWG		
PROJECT NAME		GALEN-SOUTHWEST	
COUNTY		DEER LODGE	
PROJECT ID		STPS 273-1(12)0	
UPN		10272000	
SHEET NO.		S17	

00 000 00000 00000





<p>MONTANA Department of Transportation</p>	DESIGNED BY	06/2024	<p>SIGNING PLAN</p> <p>10272000SIPLN001.DWG</p> <p>3/11/2025 7:55 AM</p>
	REVIEWED BY		
	CHECKED BY	06/2024	
	N.STYREN		
PROJECT NAME		GALEN-SOUTHWEST	
COUNTY		DEER LODGE	
PROJECT ID		STPS 273-1(12)0	
UPN		10272000	


SHEET NO.
S18

PLAN SHEET



SHEET NO. S19		PLAN SHEET	
PROJECT NAME GALEN-SOUTHWEST		PROJECT ID STPS 273-1(12)0	
COUNTY DEER LODGE		UPN 10272000	
DESIGNED BY S.MORANO	REVIEWED BY *****	CHECKED BY N.STYREN	DATE 06/2024
DATE 06/2024		FILE NAME 10272000S19LN001.DWG	
MONTANA Department of Transportation		SIGNING PLAN	
3/11/2025 7:55 AM			



		DESIGNED BY	06/2024	PROJECT NAME	GALEN-SOUTHWEST
		REVIEWED BY			COUNTY
SIGNING PLAN		CHECKED BY		PROJECT ID	STPS 273-1(12)0
				UPN	10272000
		N.STYREN	06/2024	10272000SIPLN001.DWG	
				3/11/2025 7:55 AM	

SHEET NO.
S20


PLAN SHEET

120+00

130+00

PT 131+00.41


140+00




MONTANA Department of Transportation		DESIGNED BY S.MORANO	06/2024	PROJECT NAME GALEN-SOUTHWEST
SIGNING PLAN		REVIEWED BY ****	*****	COUNTY DEER LODGE
		CHECKED BY N.STYREN	06/2024	PROJECT ID STPS 273-1(12)0
		10272000SIPLN001.DWG		UPN 10272000
3/11/2025 7:55 AM				

SHEET NO.
S21

PLAN SHEET



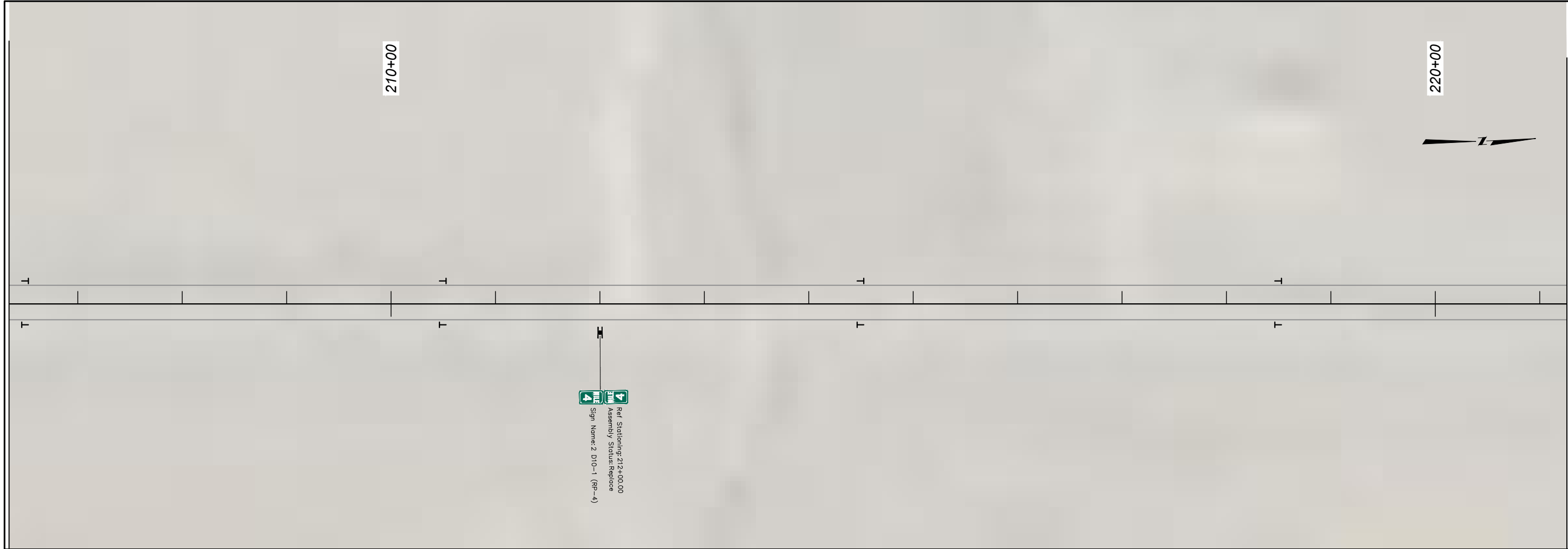


 SIGNING PLAN	DESIGNED BY	S. MORANO	06/2024	PROJECT NAME	GALEN-SOUTHWEST
	REVIEWED BY			COUNTY	DEER LODGE
	CHECKED BY	N. STYREN	06/2024	PROJECT ID	STPS 273-1(12)0
				UPN	10272000

10272000S1PLN001.DWG
3/11/2025 7:55 AM

SHEET NO.
S22

PLAN SHEET



MONTANA Department of Transportation		DESIGNED BY S.MORANO	06/2024	PROJECT NAME GALEN-SOUTHWEST
SIGNING PLAN		REVIEWED BY ***		COUNTY DEER LODGE
		CHECKED BY N.STYREN	06/2024	PROJECT ID STPS 273-1(12)0
		10272000SIPLN001.DWG		UPN 10272000
3/11/2025 7:55 AM				

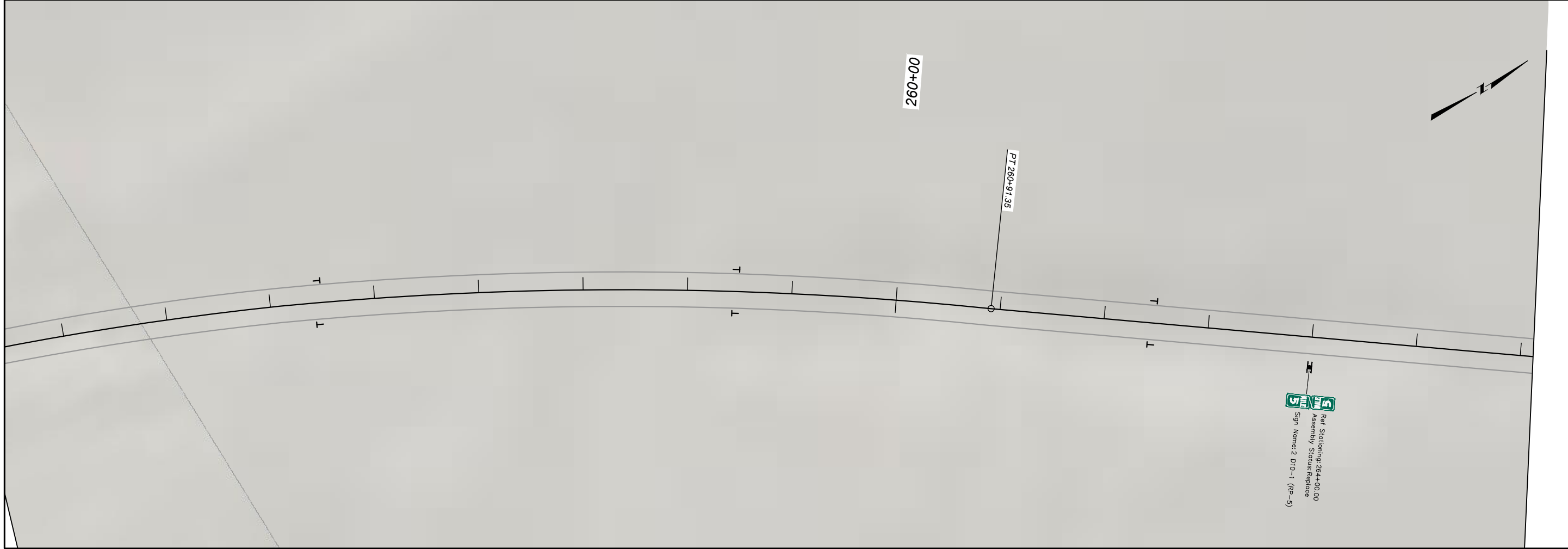

SHEET NO.
S23

PLAN SHEET

210+00

220+00



230+00





MONTANA Department of Transportation		DESIGNED BY S.MORANO		06/2024	PROJECT NAME GALEN-SOUTHWEST	
SIGNING PLAN		REVIEWED BY			COUNTY DEER LODGE	
		CHECKED BY			PROJECT ID STPS 273-1(12)0	
		N.STYREN		06/2024	UPN 10272000	
				10272000SIPLN001.DWG		
3/11/2025 7:55 AM						

SHEET NO.
S24

PLAN SHEET



		DESIGNED BY	S. MORANO	06/2024
		REVIEWED BY		
SIGNING PLAN		CHECKED BY	N. STYREN	06/2024
		10272000SIPLN001.DWG		
PROJECT NAME		GALEN-SOUTHWEST		
COUNTY		DEER LODGE		
PROJECT ID		STPS 273-1(12)0		
UPN		10272000		
SHEET NO.		S25		
PLAN SHEET				



MONTANA Department of Transportation		DESIGNED BY S. MORANO		PROJECT NAME GALEN-SOUTHWEST	
SIGNING PLAN		REVIEWED BY *****		COUNTY DEER LODGE	
		CHECKED BY N. STYREN		PROJECT ID STPS 273-1(12)0	
		DATE 06/2024		UPN 10272000	
		10272000S1PLN001.DWG			

SHEET NO.
S26

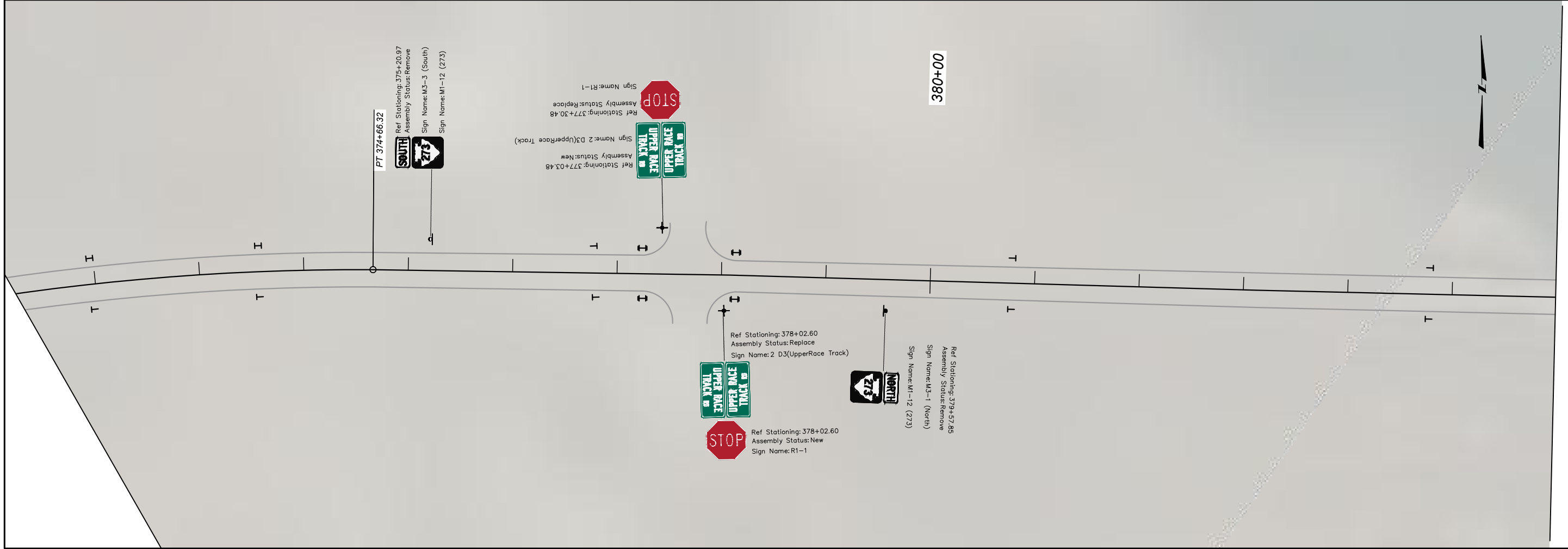
PLAN SHEET



	DESIGNED BY	S.MORANO	06/2024	PROJECT NAME	GALEN-SOUTHWEST
	REVIEWED BY			COUNTY	DEER LODGE
SIGNING PLAN	CHECKED BY	N.STYREN	06/2024	PROJECT ID	STPS 273-1(12)0
				UPN	10272000
		10272000SIPLN001.DWG			
		3/11/2025 7:55 AM			


SHEET NO.
S27

PLAN SHEET



SHEET NO. S28		PROJECT NAME GALEN-SOUTHWEST	
		COUNTY DEER LODGE	
		PROJECT ID STPS 273-1(12)0	
		UPN 10272000	
DESIGNED BY S.MORANO	06/2024	REVIEWED BY *****	
CHECKED BY N.STYREN	06/2024	10272000SIPLN001.DWG	
MONTANA Department of Transportation		SIGNING PLAN	
3/11/2025 7:55 AM			



 SIGNING PLAN	DESIGNED BY	06/2024	PROJECT NAME	GALEN-SOUTHWEST
	S.MORANO		COUNTY	DEER LODGE
	REVIEWED BY		PROJECT ID	STPS 273-1(12)0
	CHECKED BY		UPN	10272000
	N.STYREN	06/2024		
	10272000SIPLN001.DWG			
3/11/2025 7:55 AM				

SHEET NO.
S29

PLAN SHEET

390+00

400+00

410+00

PROJECT NAME

COUNTY

PROJECT ID

UPN

GALEN-SOUTHWEST

DEER LODGE

STPS 273-1(12)0

10272000

DESIGNED BY

REVIEWED BY

CHECKED BY

S.MORANO

N.STYREN


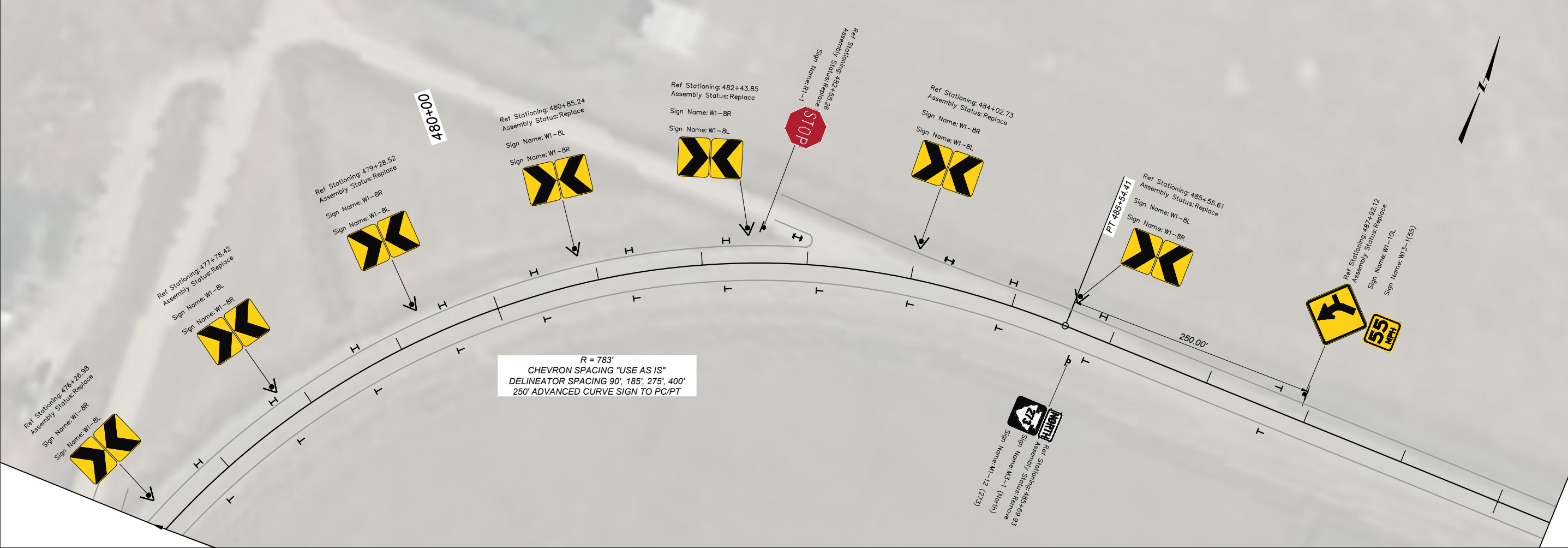
MONTANA
Department of Transportation

SIGNING PLAN

3/11/2025 7:55 AM

10272000SIPLN001.DWG

PLAN SHEET



PROJECT NAME	GALEN-SOUTHWEST
COUNTY	DEER LODGE
PROJECT ID	STPS 273-1(12)0
UPN	10272000

DESIGNED BY	06/2024
REVIEWED BY	
CHECKED BY	06/2024
N.STYREN	10272000SIPLN001.DWG


MONTANA
Department of Transportation

SIGNING PLANS

3/17/2025 7:55 AM




MONTANA Department of Transportation		DESIGNED BY S.MORANO		PROJECT NAME GALEN-SOUTHWEST	
SIGNING PLAN		REVIEWED BY *****		COUNTY DEER LODGE	
3/11/2025 7:55 AM		CHECKED BY N.STYREN		PROJECT ID STPS 273-1(12)0	
		DATE 06/2024		UPN 10272000	
		FILE NO. 10272000SIPLN001.DWG			
		PROJECT NO. S33			



SHEET NO.
S34

PLAN SHEET

<p>SIGNING PLAN</p>	<p>DESIGNED BY S.MORANO</p>	<p>06/2024</p>	<p>PROJECT NAME GALEN-SOUTHWEST</p>
	<p>REVIEWED BY ***</p>	<p>***</p>	<p>COUNTY DEER LODGE</p>
	<p>CHECKED BY N.STYREN</p>	<p>06/2024</p>	<p>PROJECT ID STPS 273-1(12)0</p>
		<p>10272000SIPLN001.DWG</p>	<p>UPN 10272000</p>



	SIGNING PLAN		3/11/2025 7:55 AM		
	DESIGNED BY	S.MORANO	06/2024	PROJECT NAME	GALEN-SOUTHWEST
	REVIEWED BY			COUNTY	DEER LODGE
	CHECKED BY	N.STYREN	06/2024	PROJECT ID	STPS 273-1(12)0
			UPN	10272000	10272000

SHEET NO.
S35

PLAN SHEET

PLAN SHEET

PROJECT NAME
GALEN-SOUTHWEST

COUNTY
DEER LODGE

PROJECT ID
STPS 273-1(12)0

UPN
10272000

DESIGNED BY
S.MORANO 06/2024

REVIEWED BY

CHECKED BY

DATE
06/2024
10272000SIPLN001.DWG



SIGNING PLAN



600+00

610+00

620+00

Ref Stationing: 598+42.16
Assembly Status: New
Sign Name: D3(Galen st)
Ref Stationing: 598+42.16
Assembly Status: Replace
Sign Name: R1-1

Ref Stationing: 603+27.80
Assembly Status: New
Sign Name: D3(State st)
Ref Stationing: 603+27.80
Assembly Status: Replace
Sign Name: R1-1

Ref Stationing: 614+60.48
Assembly Status: New
Sign Name: D3(Yellowstone Tr)
Ref Stationing: 614+60.48
Assembly Status: Replace
Sign Name: R1-1

Ref Stationing: 615+11.36
Assembly Status: New
Sign Name: D3(Yellowstone Tr)
Ref Stationing: 615+11.36
Assembly Status: Replace
Sign Name: R1-1

